

**NOTICE!!**

**These documents have been scanned!**

**Do not place un-scanned documents beneath this notice!**

**Do not remove this notice from this file!**

GPO Jacket No. 560-102  
Print Order 61540  
Rise Business Services, LLC  
Job=AZ15 6/6/2019



Box Number= AZ15125



Claim Begin-End: AMC426649-AMC426653

**1 Initial Receipt**



AZ15125-7

AMC356595-AMC427389

**United States Department of the Interior**  
**Bureau of Land Management**  
 LANDS/RECREATION & PLANNING  
 ONE N CENTRAL AVE  
 PHOENIX, AZ 85004 -2203  
 Phone: 602-417-9200

**ENTERED**  
 FEB 13 2014  
 BY: *JM*

Receipt

No: 2962915

<b>Transaction #:</b> 3050971	
<b>Date of Transaction:</b> 02/05/2014	
CUSTOMER:	
	GRE INC 2091 E MURRAY HOLLADAY RD STE SALT LAKE CITY,UT 84117-5174 US

LINE #	QTY	DESCRIPTION	REMARKS	UNIT PRICE	TOTAL
1	5.00	LOCATABLE MINERALS / MINING CLAIMS-NEW,UNADJUD, ONE OR MORE AUTH NOS / NEW MINING CLAIM LOCATION FEE \$34 <b>CASES:</b> AMC426649/\$34.00, AMC426650/\$34.00, AMC426651/\$34.00, AMC426652/\$34.00, AMC426653/\$34.00		- n/a -	170.00
2	5.00	LOCATABLE MINERALS / MINING CLAIMS-NEW,UNADJUD, ONE OR MORE AUTH NOS / NEW MINING CLAIM PROCESSING FEE <b>CASES:</b> AMC426649/\$20.00, AMC426650/\$20.00, AMC426651/\$20.00, AMC426652/\$20.00, AMC426653/\$20.00		- n/a -	100.00
3	5.00	LOCATABLE MINERALS / MINING CLAIMS-NEW,UNADJUD, ONE OR MORE AUTH NOS / NEW MINING CLAIM MAINT FEE \$140 <b>CASES:</b> AMC426649/\$140.00, AMC426650/\$140.00, AMC426651/\$140.00, AMC426652/\$140.00, AMC426653/\$140.00		- n/a -	700.00
<b>TOTAL:</b>					<b>\$970.00</b>

PAYMENT INFORMATION			
NOTE: Items will appear on credit card statement as "Bureau of Land Mgmt CO".			
1	AMOUNT:	970.00	POSTMARKED: N/A
	TYPE:	CREDIT CARD	RECEIVED: 02/03/2014
	NAME:	SHUMAN, JESSICA 2091 E MURRAY HOLLADAY RD STE SALT LAKE CITY UT 84117-5174 US	
	CARD NO:	XXXXXXXXXXXX4130	AUTH CODE: 025963



NAME ON CARD:	JESSICA M SHUMAN
EXPIRES:	07/2014
SIGNATURE:	

REMARKS

This receipt was generated by the automated BLM Collections and Billing System and is a paper representation of a portion of the official electronic record contained therein.

**NOTICE!!**

**These documents have been scanned!**

**Do not place un-scanned documents beneath this notice!**

**Do not remove this notice from this file!**

GPO Jacket No. 560-102  
Print Order 61540  
Rise Business Services, LLC  
Job=AZ15 6/6/2019



Box Number= AZ15125



Claim Begin-End: AMC426649-AMC426653

**2 Correspondence**



AZ15125-7

AMC356595-AMC427389





# United States Department of the Interior



BUREAU OF LAND MANAGEMENT

Arizona State Office

One North Central Avenue, Suite 800

Phoenix, Arizona 85004-4427

[www.blm.gov/az/](http://www.blm.gov/az/)

DEC 04 2018

In Reply Refer To:  
3830 (9200) RM  
AMC426649

CERTIFIED MAIL - RETURN RECEIPT REQUESTED No. 9214 8901 9403 8375 7999 07

## DECISION

JOES GOLD COMPANY LLC	:	This decision affects those claims
113 PELHAM RD N	:	shown in the block below.
VOORHEES, NJ 08043-1156	:	

---

AMC426649  
BORIANA

---

## MINING CLAIMS DECLARED FORFEITED

The mining claims listed above have been declared forfeited as of September 1, 2018, for failure to timely file the required maintenance fee payment or small miner's maintenance fee waiver (waiver).

Claimants are required to pay an annual non-refundable maintenance fee of \$155 per 20 acres or portion thereof, or submit a waiver, on or before September 1 of each year. These requirements were established by 30 U.S.C. 28f-1, as amended, and 43 CFR 3834 and 3835.

Our records do not show receipt of a maintenance fee payment or small miner waiver filed on or before the due date. Therefore, the claims listed above are forfeited.

## Reclamation Requirements

This decision does not relieve you of the liability for reclamation of all areas disturbed by your activities on lands covered by the subject mining claim(s) and/or site(s). After you complete the reclamation, you must notify the authorized officer of the appropriate surface managing agency so that the authorized officer may conduct a final site inspection and determine whether you may be released from liability. If you fail to reclaim the land to the satisfaction of the authorized

officer, the surface management agency may cite you for noncompliance under its surface management regulations. For land administered by the Bureau of Land Management (BLM), if you fail to reclaim the land to the satisfaction of the authorized officer as required in 43 CFR Subpart 3809, the BLM will issue an order of noncompliance under 43 CFR 3809.601(a). If you fail to comply with the non-compliance order, BLM may take further action under 43 CFR 3809.604. Failure to conduct reclamation is a prohibited act that may subject you to criminal penalties. See 43 CFR 3809.605(h) and 43 CFR 3809.700.

### Appeal Procedures

This decision may be appealed to the Interior Board of Land Appeals, Office of the Secretary, in accordance with the regulations contained in 43 CFR, Part 4, and the enclosed Form 1842-1. If an appeal is taken, your notice of appeal must be filed in this office (at the above address) within 30 days from receipt of this decision. The appellant has the burden of showing that the decision appealed from is in error.

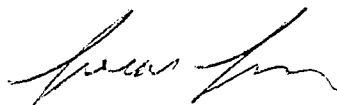
If you wish to file a petition pursuant to regulation 43 CFR 4.21 (58 FR 4939, January 19, 1993) for a stay of the effectiveness of this decision during the time that your appeal is being reviewed by the Board, the petition for a stay must accompany your notice of appeal. A petition for a stay is required to show sufficient justification based on the standards listed below. Copies of the notice of appeal and petition for a stay **must** also be submitted to each party named in this decision and to the Interior Board of Land Appeals and to the appropriate Office of the Solicitor (see 43 CFR 4.413) at the same time the original documents are filed with this office. If you request a stay, you have the burden of proof to demonstrate that a stay should be granted.

### Standards for Obtaining a Stay

Except as otherwise provided by law or other pertinent regulation, a petition for a stay of a decision pending appeal shall show sufficient justification based on the following standards:

- (1) The relative harm to the parties if the stay is granted or denied,
- (2) The likelihood of the appellant's success on the merits,
- (3) The likelihood of immediate and irreparable harm if the stay is not granted, and
- (4) Whether the public interest favors granting the stay.

Please include your AMC serial number(s) on all correspondence. If additional information is required, please call RéAnn Myers at 602-417-9413.



Lucas Lucero  
Deputy State Director  
Lands, Minerals, and Energy Division

Enclosure





Date Produced: 12/17/2018

ConnectSuite Inc.:

The following is the delivery information for Certified Mail™/RRE item number 9214 8901 9403 8375 7999 07. Our records indicate that this item was delivered on 12/13/2018 at 03:57 p.m. in VOORHEES, NJ 08043. The scanned image of the recipient information is provided below.

Signature of Recipient :

*Joe Candell*  
*Joe Candell*

Address of Recipient :

*113 north Pelham rd.  
Voorhees NJ 08043*

Thank you for selecting the Postal Service for your mailing needs. If you require additional assistance, please contact your local post office or Postal Service representative.

Sincerely,  
United States Postal Service

The customer reference number shown below is not validated or endorsed by the United States Postal Service. It is solely for customer use.

Customer Reference Number: C1110721.6384816



# United States Department of the Interior

BUREAU OF LAND MANAGEMENT

Arizona State Office

One North Central Avenue, Suite 800

Phoenix, Arizona 85004-4427

[www.blm.gov/az/](http://www.blm.gov/az/)

DEC 03 2015



In Reply Refer To:  
3800 (9200) RM  
AMC426649

CERTIFIED MAIL - RETURN RECEIPT REQUESTED No. 7015 1730 0000 4049 3444

## DECISION

PAUL J CUMBERLAND : This decision affects those claims shown  
1917 CLAREWOOD LN : in the block below.  
MUNDELEIN, IL 60060-1057 :

---

AMC426651  
FLAG

---

### MINING CLAIMS DECLARED FORFEIT

The mining claims listed above have been declared forfeit as of September 1, 2015, for failure to timely file the required maintenance fee payment or small miner's maintenance fee waiver (waiver).

Claimants are required to pay an annual non-refundable maintenance fee of \$155 per 20 acres or portion thereof, or submit a waiver, on or before September 1 of each year. These requirements were established by 30 U.S.C. 28f-1, as amended, and 43 CFR 3834 and 3835.

Our records do not show receipt of a maintenance fee payment or small miner waiver filed on or before the due date. Therefore, the claims listed above are forfeit.

### Reclamation Requirements

This decision does not relieve you of the liability for reclamation of all areas disturbed by your activities on lands covered by the subject mining claim(s) and/or site(s). After you complete the reclamation, you must notify the authorized officer of the appropriate surface managing agency so that the authorized officer may conduct a final site inspection and determine whether you may be released from liability. If you fail to reclaim the land to the satisfaction of the authorized officer, the surface management agency may cite you for noncompliance under its surface management regulations. For land administered by the Bureau of Land Management (BLM), if you fail to reclaim the land to the satisfaction of the authorized officer as required in 43 CFR Subpart 3809,



**SENDER: COMPLETE THIS SECTION**

- Complete items 1, 2, and 3. Also complete item 4 if Restricted Delivery is desired.
- Print your name and address on the reverse so that we can return the card to you.
- Attach this card to the back of the mailpiece, or on the front if space permits.

1. Article Addressed to:

PAUL J CUMBERLAND  
 1917 CLAREWOOD LN  
 MUNDELEIN, IL 60060-1057  
 920/RM/AMC426649

2. Article Number

(Transfer from service label)

7015 1730 0000 4049 3444

**COMPLETE THIS SECTION ON DELIVERY**

A. Signature

B. Received by (Printed Name)

Joyce Cumberland

 Agent Addressee

C. Date of Delivery

12/15/15

D. Is delivery address different from item 1?

 Yes

If YES, enter delivery address below:

 No


3. Service Type

 Certified Mail Express Mail Registered Return Receipt for Merchandise Insured Mail C.O.D.

4. Restricted Delivery? (Extra Fee)

 Yes

UNITED STATES POSTAL SERVICE

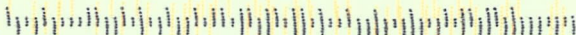


First-Class Mail  
Postage & Fees Paid  
USPS  
Permit No. G-10

• Sender: Please print your name, address, and ZIP+4 in this box •

AZ  
933

**U.S. DEPARTMENT OF THE INTERIOR  
BUREAU OF LAND MANAGEMENT  
ARIZONA STATE OFFICE  
ONE NORTH CENTRAL AVENUE, SUITE 800  
PHOENIX, AZ 85004-4427**





BLM will issue an order of noncompliance under 43 CFR 3809.601(a). If you fail to comply with the non-compliance order, BLM may take further action under 43 CFR 3809.604. Failure to conduct reclamation is a prohibited act that may subject you to criminal penalties. See 43 CFR 3809.605(h) and 43 CFR 3809.700.

### Appeal Procedures

This decision may be appealed to the Interior Board of Land Appeals, Office of the Secretary, in accordance with the regulations contained in 43 CFR, Part 4, and the enclosed Form 1842-1. If an appeal is taken, your notice of appeal must be filed in this office (at the above address) within 30 days from receipt of this decision. The appellant has the burden of showing that the decision appealed from is in error.

If you wish to file a petition pursuant to regulation 43 CFR 4.21 (58 FR 4939, January 19, 1993) for a stay of the effectiveness of this decision during the time that your appeal is being reviewed by the Board, the petition for a stay must accompany your notice of appeal. A petition for a stay is required to show sufficient justification based on the standards listed below. Copies of the notice of appeal and petition for a stay **must** also be submitted to each party named in this decision and to the Interior Board of Land Appeals and to the appropriate Office of the Solicitor (see 43 CFR 4.413) at the same time the original documents are filed with this office. If you request a stay, you have the burden of proof to demonstrate that a stay should be granted.

### Standards for Obtaining a Stay

Except as otherwise provided by law or other pertinent regulation, a petition for a stay of a decision pending appeal shall show sufficient justification based on the following standards:

- (1) The relative harm to the parties if the stay is granted or denied,
- (2) The likelihood of the appellant's success on the merits,
- (3) The likelihood of immediate and irreparable harm if the stay is not granted, and
- (4) Whether the public interest favors granting the stay.

Please include your AMC serial number(s) on all correspondence. If additional information is required, please call RéAnn Myers at 602-417-9413.

Sincerely,



Rebecca Heick  
Deputy State Director

*RL* Lands, Minerals and Energy Division

Enclosure(s)



# United States Department of the Interior



BUREAU OF LAND MANAGEMENT  
Arizona State Office  
One North Central Avenue, Suite 800  
Phoenix, Arizona 85004-4427  
[www.blm.gov/az/](http://www.blm.gov/az/)

In Reply Refer To:  
3800 (9310) RM  
AMC426649

OCT - 3 2014

CERTIFIED MAIL - RETURN RECEIPT REQUESTED No. 7014 1200 0000 8265 6680

## DECISION

JIM COTTLE, SR AND LISA CLOPTON : This Decision Affects Those Claims  
3748 CATCLAW DR. PMB 228 : Shown in the Block Below.  
ABILENE, TX 79606-8224 :

---

AMC426653  
SHADOW MOUNTAIN

---

### Mining Claim(s) Declared Forfeit

Pursuant to Title 43 Code of Federal Regulations (CFR) 3832.1, the Bureau of Land Management (BLM), Arizona State Office, received your notice(s) of location for recording mining claims. In accordance with 43 CFR 3830.91, the claim(s) listed above is/are hereby declared forfeit for the reason indicated below:

You received a Notice stating that the claim listed above required corrections; specifically that a new map be provided that clearly shows where the claim lies. A master title plat was provided for you to draw the claim on. On the map originally provided it appears that the claim lies on a Federal Aid Highway. The correction was required to be filed within 30 days of the date you received the Notice. The 30 day timeframe allowed has expired and no correction has been received.

This decision does not relieve you of the liability for reclamation of all areas disturbed by your activities on land encompassed by your mining claim(s) and/or site(s). After you complete the reclamation, you must notify the authorized officer of the appropriate surface managing agency so that the authorized officer may conduct a final site inspection and determine whether you may be released from liability. If you fail to reclaim the land to the satisfaction of the authorized officer, the surface management agency may cite you for noncompliance under its surface management regulations.

For land administered by the BLM, if you fail to reclaim the land to the satisfaction of the authorized officer as required in 43 CFR Subpart 3809, the BLM will issue an order of noncompliance under 43 CFR 3809.601(a). If you fail to comply with the noncompliance order, the BLM may take further action under 43 CFR 3809.604. Failure to conduct reclamation is a prohibited act that may subject you to criminal penalties. See 43 CFR 3809.605(h) and 43 CFR 3809.700. If your occupancy has been terminated and you fail to remove structures,



**SENDER: COMPLETE THIS SECTION**

- Complete items 1, 2, and 3. Also complete item 4 if Restricted Delivery is desired.
- Print your name and address on the reverse so that we can return the card to you.
- Attach this card to the back of the mailpiece, or on the front if space permits.

1. Article Addressed to:

JIM COTTLE, SR AND LISA CLOPTON  
 3748 CATCLAW DR. PMB 228  
 ABILENE TX 79606-8224  
 9310/RM/AMC420649

2. Article Number

(Transfer from service label)

7014 1200 0000 8265 6680

**COMPLETE THIS SECTION ON DELIVERY**

A. Signature

X

 Agent Addressee

B. Received by (Printed Name)

C. Date of Delivery

SIMON KASSER  
 RECEIVED OFFICE

10-8

D. Is delivery address different from item 1?

 Yes

If YES, enter delivery address below:

 No

2014 OCT 10 P 3:05

PHOENIX, ARIZONA

3. Service Type


 Certified Mail® Priority Mail Express™ Registered Return Receipt for Merchandise Insured Mail Collect on Delivery

4. Restricted Delivery? (Extra Fee)

 Yes



UNITED STATES POSTAL SERVICE



First-Class Mail  
Postage & Fees Paid  
USPS  
Permit No. G-10

- Sender: Please print your name, address, and ZIP+4® in this box•

U.S. DEPARTMENT OF THE INTERIOR  
BUREAU OF LAND MANAGEMENT  
ARIZONA STATE OFFICE  
ONE NORTH CENTRAL AVENUE, SUITE 800  
PHOENIX, AZ 85004-4427



material, and equipment, and any personal property in accordance with the regulations in 43 CFR 3715.5-1, the BLM may dispose of the property. In accordance with 43 CFR 3715.5-2, you will remain liable for the costs the BLM incurs in removing and disposing of the property.

### **Appeal Procedures**

This decision may be appealed to the Interior Board of Land Appeals, Office of the Secretary, in accordance with the regulations contained in 43 CFR, Part 4 and the enclosed Form 1842-1. If an appeal is taken, your notice of appeal must be filed in this office (at the above address) within 30 days from receipt of this decision. The appellant has the burden of showing that the decision appealed from is in error.

If you wish to file a petition pursuant to regulation 43 CFR 4.21 (58 FR 4939, January 19, 1993), for a stay of the effectiveness of this decision during the time that your appeal is being reviewed by the Board, the petition for a stay must accompany your notice of appeal. A petition for a stay is required to show sufficient justification based on the standards listed below. Copies of the notice of appeal and petition for a stay must also be submitted to each party named in this decision and to the Interior Board of Land Appeals and to the appropriate Office of the Solicitor (see 43 CFR 4.413) at the same time the original documents are filed with this office. If you request a stay, you have the burden of proof to demonstrate that a stay should be granted.

### **Standards for Obtaining a Stay**

Except as otherwise provided by law or other pertinent regulation, a petition for a stay of a decision pending appeal shall show sufficient justification based on the following standards:

- (1) The relative harm to the parties if the stay is granted or denied,
- (2) The likelihood of the appellant's success on the merits,
- (3) The likelihood of immediate and irreparable harm if the stay is not granted, and
- (4) Whether the public interest favors granting the stay.

If additional information is required, please contact RéAnn Myers at 602-417-9413. Please include your AMC serial number(s) on all correspondence.

Sincerely,



Rebecca Heick  
Acting Deputy State Director  
Lands and Minerals

Enclosure



# United States Department of the Interior



BUREAU OF LAND MANAGEMENT

Arizona State Office

One North Central Avenue, Suite 800

Phoenix, Arizona 85004-4427

www.blm.gov/az/

**JUL 18 2014**

In Reply Refer To:

3800 (9310) RM

**AMC426649**

CERTIFIED MAIL - RETURN RECEIPT REQUESTED No. 7006 3450 0002 4719 4178

## NOTICE

JIM COTTLE, SR

LISA CLOPTON

3748 CATCLAW DR. PMB 228

ABILENE, TX 79606-8224

:  
:  
:

This Notice Affects the Claims  
Shown in the Block Below.

---

AMC426653

SHADOW MOUNTAIN

---

### Mining Claim Location Notices – Corrections Required

Pursuant to Title 43 Code of Federal Regulations (CFR) 3832.1, this office received your notice(s) of location for recordation of mining claims. In accordance with 43 CFR 3832.11 and 3832.12, the claim(s) listed above are not properly located. Because they are not properly located we cannot record them as filed. They must be corrected as noted below or they will be declared null and void ab initio.

An inadequate map was provided - you must clearly show on a map or sketch the boundaries of the claim. The map should clearly mark the boundaries of both the section and quarter section and should depict where within the quarter section the claim lies. The map should be accurate enough for the Bureau of Land Management to identify the mining claims or sites on the ground. A copy of the Master Title Plat is enclosed. Please draw your claim on it so we can clearly see where it lies.

You must provide the requested information for each claim listed above to correct the defects. Please do this by providing a copy of your location notice with the appropriate corrections, and note at the top of the form that it is a "Corrected Copy of Location Notice". If it is only the map that is missing or needs to be corrected, please provide the map. If the information is not received within the 30-day timeframe, the mining claims will be declared null and void ab initio.



**SENDER: COMPLETE THIS SECTION**


- Complete items 1, 2, and 3. Also complete item 4 if Restricted Delivery is desired.
- Print your name and address on the reverse so that we can return the card to you.
- Attach this card to the back of the mailpiece, or on the front if space permits.

1. Article Addressed to:

JIM COTTLE, SR AND LISA CLOPTON  
 3748 CATCLAW DR. PMB 228  
 ABILENE TX 79606-8224  
 9310/RM/AMC426649

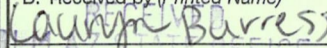
**COMPLETE THIS SECTION ON DELIVERY**

A. Signature


**X**


- 
- Agent
- 
- 
- Addressee

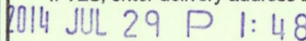
B. Received by (Printed Name)



C. Date of Delivery



- D. Is delivery address different from item 1?  Yes  
 If YES, enter delivery address below:  No




3. Service Type

- 
- Certified Mail®
- 
- Priority Mail Express™
- 
- 
- Registered
- 
- Return Receipt for Merchandise
- 
- 
- Insured Mail
- 
- Collect on Delivery

4. Restricted Delivery? (Extra Fee)
- 
- Yes

2. Article Number  
 (Transfer from service label)

7006 3450 0002 4719 4178


UNITED STATES POSTAL SERVICE



First-Class Mail  
Postage & Fees Paid  
USPS  
Permit No. G-10

- Sender: Please print your name, address, and ZIP+4® in this box•

U.S. DEPARTMENT OF THE INTERIOR  
BUREAU OF LAND MANAGEMENT  
ARIZONA STATE OFFICE  
ONE NORTH CENTRAL AVENUE, SUITE 800  
PHOENIX, AZ 85004-4427



If additional information is required, please contact RéAnn Myers at 602-417-9413. Please include your AMC serial number(s) on all correspondence.

Sincerely,



for

Rebecca Heick  
Group Administrator  
Lands and Minerals

Enclosure(s)









Search USPS.com or Track Packages

Quick Tools

Ship a Package

Send Mail

Manage Your Mail

Shop

Business Solutions

# USPS Tracking™



[Customer Service >](#)

Have questions? We're here to help.

**Tracking Number:** 70063450000247194178

## Product & Tracking Information

**Postal Product:**

**Features:**

Certified Mail™

## Available Actions

[Text Updates](#)

[Email Updates](#)

DATE & TIME	STATUS OF ITEM	LOCATION
July 26, 2014 , 11:08 am	Delivered	ABILENE, TX 79606
Your item was delivered at 11:08 am on July 26, 2014 in ABILENE, TX 79606.		
July 26, 2014 , 8:16 am	Out for Delivery	ABILENE, TX 79605
July 26, 2014 , 8:06 am	Sorting Complete	ABILENE, TX 79605
July 26, 2014 , 7:10 am	Arrived at Unit	ABILENE, TX 79605
July 26, 2014 , 5:19 am	Departed USPS Facility	ABILENE, TX 79601
July 26, 2014 , 4:28 am	Arrived at USPS Facility	ABILENE, TX 79601
July 24, 2014 , 9:43 pm	Departed USPS Facility	FORT WORTH, TX 76161
July 24, 2014 , 3:38 pm	Arrived at USPS Facility	FORT WORTH, TX 76161
July 22, 2014 , 9:46 pm	Departed USPS Facility	PHOENIX, AZ 85026
July 22, 2014 , 5:23 pm	Arrived at USPS Facility	PHOENIX, AZ 85026

## Track Another Package

What's your tracking (or receipt) number?

[Track It](#)

### LEGAL

- [Privacy Policy >](#)
- [Terms of Use >](#)
- [FOIA >](#)
- [No FEAR Act EEO Data >](#)

### ON USPS.COM

- [Government Services >](#)
- [Buy Stamps & Shop >](#)
- [Print a Label with Postage >](#)
- [Customer Service >](#)
- [Delivering Solutions to the Last Mile >](#)
- [Site Index >](#)

### ON ABOUT.USPS.COM

- [About USPS Home >](#)
- [New sroom >](#)
- [USPS Service Alerts >](#)
- [Forms & Publications >](#)
- [Careers >](#)

### OTHER USPS SITES

- [Business Customer Gateway >](#)
- [Postal Inspectors >](#)
- [Inspector General >](#)
- [Postal Explorer >](#)
- [National Postal Museum >](#)





# United States Department of the Interior



BUREAU OF LAND MANAGEMENT

Arizona State Office

One North Central Avenue, Suite 800

Phoenix, Arizona 85004-4427

[www.blm.gov/az/](http://www.blm.gov/az/)

**JUL 18 2014**

In Reply Refer To:

3800 (9310) RM

**AMC426649**

CERTIFIED MAIL - RETURN RECEIPT REQUESTED No. 7006 3450 0002 4719 4161

## NOTICE

GRE, INC.	:	This Notice Affects the Claims
2091 E. MURRAY RD. STE. 22E	:	Shown in the Block Below.
SALT LAKE CITY, UT 84117-5174	:	

---

AMC426653  
SHADOW MOUNTAIN

---

### Mining Claim Location Notices – Corrections Required

Pursuant to Title 43 Code of Federal Regulations (CFR) 3832.1, this office received your notice(s) of location for recordation of mining claims. In accordance with 43 CFR 3832.11 and 3832.12, the claim(s) listed above are not properly located. Because they are not properly located we cannot record them as filed. They must be corrected as noted below or they will be declared null and void ab initio.

An inadequate map was provided - you must clearly show on a map or sketch the boundaries of the claim. The map should clearly mark the boundaries of both the section and quarter section and should depict where within the quarter section the claim lies. The map should be accurate enough for the Bureau of Land Management to identify the mining claims or sites on the ground. A copy of the Master Title Plat is enclosed. Please draw your claim on it so we can clearly see where it lies.

You must provide the requested information for each claim listed above to correct the defects. Please do this by providing a copy of your location notice with the appropriate corrections, and note at the top of the form that it is a "Corrected Copy of Location Notice". If it is only the map that is missing or needs to be corrected, please provide the map. If the information is not received within the 30-day timeframe, the mining claims will be declared null and void ab initio.

**SENDER: COMPLETE THIS SECTION**

- Complete items 1, 2, and 3. Also complete item 4 if Restricted Delivery is desired.
- Print your name and address on the reverse so that we can return the card to you.
- Attach this card to the back of the mailpiece, or on the front if space permits.

1. Article Addressed to:

GRE, INC.

2091 E. MURRAY RD. STE. 22E

SALT LAKE CITY UT 84117-5174

9310/RM/AMC426649

2. Article Number

*(Transfer from service label)***COMPLETE THIS SECTION ON DELIVERY**

A. Signature

**X** Agent AddresseeB. Received by *(Printed Name)*

C. Date of Delivery

D. Is delivery address different from item 1?  Yes No

If YES, enter delivery address below:

2014 JUL 31 P 2:57

PHOENIX, ARIZONA

3. Service Type

 Certified Mail® Priority Mail Express™ Registered Return Receipt for Merchandise Insured Mail Collect on Delivery4. Restricted Delivery? *(Extra Fee)* Yes

7006 3450 0002 4719 4161

UNITED STATES POSTAL SERVICE

SALT LAKE CITY

UT 840

29 JUL '14



First-Class Mail  
Postage & Fees Paid  
USPS  
Permit No. G-10

- Sender: Please print your name, address, and ZIP+4® in this box•

U.S. DEPARTMENT OF THE INTERIOR  
BUREAU OF LAND MANAGEMENT  
ARIZONA STATE OFFICE  
ONE NORTH CENTRAL AVENUE, SUITE 800  
PHOENIX, AZ 85004-4427





If additional information is required, please contact RéAnn Myers at 602-417-9413. Please include your AMC serial number(s) on all correspondence.

Sincerely,



for

Rebecca Heick  
Group Administrator  
Lands and Minerals

Enclosure(s)





**NOTICE!!**

**These documents have been scanned!**

**Do not place un-scanned documents beneath this notice!**

**Do not remove this notice from this file!**

GPO Jacket No. 560-102  
Print Order 61540  
Rise Business Services, LLC  
Job=AZ15 6/6/2019



Box Number= AZ15125



Claim Begin-End: AMC426649-AMC426653

**3 Transfers**



AZ15125-7

AMC356595-AMC427389



AMC 426649 ✓

PREPARED BY:

AFTER RECORDING RETURN TO:

SPACE ABOVE IS FOR RECORDERS USE

### QUIT CLAIM DEED

On July 9, 2015 THE GRANTOR(S) GARY EDWARD KESSELL  
for and in consideration of \_\_\_\_\_ dollars (\$ 3,000<sup>00</sup> ) and/or

other good and valuable consideration conveys, releases, and quit claims to GRANTEE(S)  
✓ ROY LEE DYKES 12372 N. 1760 ROAD ERICK, OK 73645  
(Name and Address)

the following described unpatented mining claims, situated in the State of  
ARIZONA, in the County of LAPAZ.

BLM SERIAL NUMBER	CLAIM NAME	LEGAL DESCRIPTION
AMC426650	DOME BASIN	T5N R20W SEC 28

RECEIVED  
JUL 20 9:00 AM  
AZ STATE OFFICE  
PHOENIX, ARIZONA

Grantor does hereby convey, release and quitclaim 100% percent of the Grantor's rights, title, and interest in and to the above described property and premises to the Grantee(s), and to the Grantee(s) heirs, and assigns forever, so that neither Grantor(s) nor Grantor(s) heirs, legal representatives, or assigns shall have, claim or demand any right or title to the property, premises, or appurtenances, or any part thereof.

Grantor Signature(s) Gary E Kessel

Date: July 9, 2015

# 3345945

ENTERED INTO COMPUTER  
07/31/2015

①  
4MCC  
#10


State of ALABAMA County of MOBILE, ss:

This instrument was acknowledged before me on this 9th day of JULY  
2015 by GARY E. KESSELL

Sandra B. McFarland  
Notary Public

Title (and Rank)

My Commission Expires:



Notary Address

2148 TAYLOR POINTE BLVD

MOBILE AL 36695

SANDRA B. MCFARLAND


Printed Name of Notary Republic

Notary Public for the State of ALABAMA

Residing at: \_\_\_\_\_

My Commission Expires: \_\_\_\_\_

(Notary Seal)



RECEIVED  
CLM AZ STATE OFFICE  
2015 JUL 20 A 9:07  
PHOENIX, ARIZONA

UNITED STATES  
DEPARTMENT OF THE INTERIOR  
BUREAU OF LAND MANAGEMENT

FORM APPROVED  
OMB NO. 1004-0025  
Expires: March 31, 2013

Mineral Entry Serial Number  
AMC426650

**CERTIFICATE OF TITLE ON MINING CLAIMS**

Gary Edward Kessell  An individual  a corporation, hereby certifies that an examination of the instruments shown by the indices in the office of the Recorder of the County of LaPaz, State of Arizona, discloses that the title to the mining claim hereinafter described that was acquired by the locators of said claim by the filing of said claim is at the date hereof vested in Roy Lee Dykes 12372 N. 1760 Road, Erick, OK 73645 (580)729-2592, and assumes all rights and liabilities

- Subject to:
- (1) Paramount title of the United States of America.
  - (2) Any taxes or assessments that may be a lien.
  - (3) The inadequacy of any evidence of labor that may appear of record.
  - (4) Adverse rights which may exist by reason of any encroachment of other mining claims onto the claim hereinafter described or of any overlapping of the boundaries of said claim onto other claims.

The mining claim above referred to is that certain claim situate in the LaPaz mining district, County of LaPaz, State of Arizona, more particularly described as follows (*see instructions*):  
Dome Basin Mining Claim, Lode, 20.66 acres, AMC426650, ~~AMC~~C-AZ100185LAP, T5N R20W Section 28, LaPaz County, Arizona

This certificate is issued and accepted upon the understanding that the liability assumed hereby must not exceed \$100.

Gary Edward Kessell

(Individual or Firm Name)

2148 Taylor Pointe Blvd  
Mobile, Alabama  
36695

(Address)

By

*Gary E Kessell*  
(Signature)

July 9, 2015  
(Date)

Seal

RECEIVED  
BLM AZ STATE OFFICE  
2015 JUL 20 A 9 07  
PHOENIX, ARIZONA



**United States Department of the Interior**  
**Bureau of Land Management**  
 LANDS/RECREATION & PLANNING  
 ONE N CENTRAL AVE  
 PHOENIX, AZ 85004 -2203  
 Phone: 602-417-9200

Receipt

No: 3345945

<b>Transaction #:</b> 3443718	
<b>Date of Transaction:</b> 07/20/2015	
<b>CUSTOMER:</b>	
	ROY LEE DYKES 12372 N 1760 RD ERICK, OK 73645-5520 US

LINE #	QTY	DESCRIPTION	REMARKS	UNIT PRICE	TOTAL
1	1.00	LOCATABLE MINERALS / MINING CLAIMS- NOT NEW-UNADJUD, ONE AUTH NO. ONLY / MINING CLAIM MONEY RECEIVED <b>CASES: AMC426650/\$10.00</b>	TRF/1	- n/a -	10.00
<b>TOTAL:</b>					<b>\$10.00</b>

PAYMENT INFORMATION					
1	AMOUNT:	10.00	POSTMARKED:	N/A	
	TYPE:	CASH	RECEIVED:	07/20/2015	
	NAME:	DYKES, ROY LEE 12372 N 1760 RD ERICK OK 73645-5520 US			

REMARKS

This receipt was generated by the automated BLM Collections and Billing System and is a paper representation of a portion of the official electronic record contained therein.







Myers, Reann <rmyers@blm.gov>

---

**Re: Refund**

1 message

---

**Houston, Annabell** <ahouston@blm.gov>

Tue, Dec 9, 2014 at 11:11 AM

To: "Myers, Reann" <rmyers@blm.gov>

Reann,

I have completed the Credit Card Credit in CBS.

Regards,

**Annabell Houston**

Accounting Technician, CBS Core Team Lead

Information Access Center

AZ State Office - Bureau of Land Management

1 North Central Ave, Suite 800

Phoenix, AZ. 85004-4427

Tel.: 602-417-9562

Fax: 602-417-9556

*Season's Greetings!*

On Mon, Dec 8, 2014 at 5:46 PM, Myers, Reann <rmyers@blm.gov> wrote:

Annabell,

I have a refund for a claim that was closed and they paid their maintenance fees.

—

Thank you,

RéAnn Myers

Land Law Examiner

Bureau of Land Management

Arizona State Office

602-417-9413

**United States Department of the Interior**  
**Bureau of Land Management**  
 BUSINESS & SUPPORT SVCS DIV  
 ONE N CENTRAL AVE SUITE 800  
 PHOENIX, AZ 85004 -4427  
 Phone: (602) 417-9200

Receipt

No: 3118044

<b>Transaction #:</b> 3209832	
<b>Date of Transaction:</b> 08/29/2014	
<b>CUSTOMER:</b>	
CLOPTON 3478 CATCLAW DR PMB 228 ABILENE, TX 79606	

LINE #	QTY	DESCRIPTION	REMARKS	UNIT PRICE	TOTAL
1	1.00	LOCATABLE MINERALS / MINING CLAIMS- NOT NEW-UNADJUD, ONE AUTH NO. ONLY / MINING CLAIM MONEY RECEIVED <b>CASES: AMC425293/\$1550.00</b>		- n/a -	1550.00
<b>TOTAL:</b>					<b>\$1,550.00</b>


PAYMENT INFORMATION			
NOTE: Items will appear on credit card statement as "BLM O Mining Claim".			
1	AMOUNT:	1550.00	POSTMARKED: N/A
	TYPE:	CREDIT CARD	RECEIVED: 08/29/2014
	NAME:	CLOPTON 3478 CATCLAW DR PMB 228 ABILENE TX 79606	
	CARD NO:	XXXXXXXXXXXX4431	AUTH CODE: 000311
	NAME ON CARD:	CLOPTON	
	EXPIRES:	06/2017	
	SIGNATURE:		

REMARKS

This receipt was generated by the automated BLM Collections and Billing System and is a paper representation of a portion of the official electronic record contained therein.

*REFUND ON  
AMC 426653.  
CLAIM CLOSED.*





**GOLD RUSH**  
EXPEDITIONS

AME 415410  
426649  
415416  
415905  
7/14/2014 414489  
425375

GRE, Inc.  
2091 E. Murray Holladay Road  
Suite #22E  
SLC, UT 84117

Arizona BLM

Re: Three Annual Assessment(s)

Dear Arizona BLM Cashier,

Please find enclosed Three Annual Assements (s) for filing. I understand there is a fee for recording each of these documents. I have enclosed a check for the fees. Please apply the appropriate amount owed for filing fees and send a receipt with the recorded documents.

I have also enclosed a postage paid envelope for the document(s) to be returned.

Thank you for your time and efforts.

Sincerely,

GRE Accounting  
[accounting@goldrushexpeditions.com](mailto:accounting@goldrushexpeditions.com)  
[www.goldrushexpeditions.com](http://www.goldrushexpeditions.com)

RECEIVED  
BLM ARIZONA OFFICE  
2014 JUL 18 P 2:46  
PHOENIX, ARIZONA



UNITED STATES  
DEPARTMENT OF THE INTERIOR  
BUREAU OF LAND MANAGEMENT  
**MAINTENANCE FEE PAYMENT FORM FOR  
LODE CLAIMS, MILL SITES, AND TUNNEL SITES**

Remitter Name: GRE Inc.  
Mailing Address: 2091 E Murray Holladay Rd #22B  
City, State, Zip: Salt Lake City, UT 84117

Check here if this is a change of address.

**FOR COUNTY RECORDER'S USE**

No. of claims/sites 3  
x \$155 per claim/site  
Total due BLM \$ 465.00

- The maintenance fee may be paid by cash, check, money order, Bureau of Land Management (BLM) Declining Deposit Account, or credit card (VISA, American Express, Discover, or MasterCard). Payments must be remitted to the BLM State Office where your claim or site is recorded and received on or before September 1. If the payment is mailed, the envelope must be postmarked by a bona fide delivery service on or before September 1 and received at the proper BLM State Office within 15 calendar days after the due date. Payments may also be made by telephone using a credit card. A complete listing of BLM State Offices with their addresses and phone numbers can be found at <http://www.blm.gov>.
- The maintenance fee for the following claim(s)/site(s) applies to the assessment year 2015.

CLAIM/SITE NAME	BLM SERIAL NO.
Confederate	AMC <sup>4</sup> 14494 <i>Amc 414494</i>
Prodigy	AMC 415415
Never Get Left Behind (NGL)	AMC 426652

RECEIVED  
BLM STATE OFFICE  
2014 JUL 18 P 2:46  
PHOENIX, ARIZONA

Use a separate sheet for additional claim/site names, serial numbers, and claimant names and addresses.

(Continued on page 2)

**INTERESTED**  
**JUL 31 2014**  
BY: DM #3081502

UNITED STATES  
DEPARTMENT OF THE INTERIOR  
BUREAU OF LAND MANAGEMENT  
**MAINTENANCE FEE PAYMENT FORM FOR  
LODE CLAIMS, MILL SITES, AND TUNNEL SITES**

Remitter Name: GRE Inc.

Mailing Address: 2091 E. Murray Road #22E

City, State, Zip: Salt Lake City, UT 84117

Check here if this is a change of address.

**FOR COUNTY RECORDER'S USE**

No. of claims/sites 2

x \$~~155~~ per claim/site

Total due BLM \$ 310.00

- The maintenance fee may be paid by cash, check, money order, Bureau of Land Management (BLM) Declining Deposit Account, or credit card (VISA, American Express, Discover, or MasterCard). Payments must be remitted to the BLM State Office where your claim or site is recorded and received on or before September 1. If the payment is mailed, the envelope must be postmarked by a bona fide delivery service on or before September 1 and received at the proper BLM State Office within 15 calendar days after the due date. Payments may also be made by telephone using a credit card. A complete listing of BLM State Offices with their addresses and phone numbers can be found at <http://www.blm.gov>.
- The maintenance fee for the following claim(s)/site(s) applies to the assessment year 2015.

CLAIM/SITE NAME	BLM SERIAL NO.
Simba	AMC 415424
Stud Rooster	AMC 415925

RECEIVED  
BLM AZ STATE OFFICE  
2014 JUL 18 P 2:47  
PHOENIX, ARIZONA

Use a separate sheet for additional claim/site names, serial numbers, and claimant names and addresses.

(Continued on page 2)

#3081502

ENTERED  
JUL 31 2014  
BY: RAM



UNITED STATES  
DEPARTMENT OF THE INTERIOR  
BUREAU OF LAND MANAGEMENT  
**MAINTENANCE FEE PAYMENT FORM FOR  
LODE CLAIMS, MILL SITES, AND TUNNEL SITES**

Remitter Name: GRE Inc.  
Mailing Address: 2091 East Murray Holladay Rd #22E  
City, State, Zip: Salt Lake City, Ut 84117

Check here if this is a change of address.

FOR COUNTY RECORDER'S USE

No. of claims/sites 1  
x \$~~155~~<sup>155</sup> per claim/site  
Total due BLM \$ \$155.00

- The maintenance fee may be paid by cash, check, money order, Bureau of Land Management (BLM) Declining Deposit Account, or credit card (VISA, American Express, Discover, or MasterCard). Payments must be remitted to the BLM State Office where your claim or site is recorded and received on or before September 1. If the payment is mailed, the envelope must be postmarked by a bona fide delivery service on or before September 1 and received at the proper BLM State Office within 15 calendar days after the due date. Payments may also be made by telephone using a credit card. A complete listing of BLM State Offices with their addresses and phone numbers can be found at <http://www.blm.gov>.
- The maintenance fee for the following claim(s)/site(s) applies to the assessment year 2015.

CLAIM/SITE NAME	BLM SERIAL NO.
Jackroll	<sup>425375</sup> AMC415919 → CLOSED CLAIM
<i>Apparently this CLAIM WAS RELOCATED, THE NEW # AMC 425375</i>	
	PHOENIX, ARIZONA
	2014 JUL 18 PM 2:47
	RECEIVED
	BLM STATE OFFICE

Use a separate sheet for additional claim/site names, serial numbers, and claimant names and addresses.

**ENTERED OCT 14 2014**

(Continued on page 2)

*AC 782 MF PMT (PB)*

*#3081502*

**RETURN TO:**

GRE Inc.  
2091 E. Murray Holladay Road #22E  
Salt Lake City, UT 84117

**This Area For Recorder's Use Only**

**TITLE OF DOCUMENT:** <sup>2</sup> Notice of Intent to Hold(s)

Dear La Paz County Recorder,

Please find enclosed the annual assessment paperwork for 3 claim(s). I understand there is a fee for recording each of these documents. I have enclosed a blank check addressed to the La Paz County Recorder with the documents.

I have also enclosed a postage paid envelope for the documents to be returned. Please use the included envelope.

Thank you for your time and efforts.

Sincerely,

GRE Accounting  
Accounting@goldrushexpeditions.com  
www.goldrushexpeditions.com

RECEIVED  
CLERK'S OFFICE  
2014 JUL 18 P 2:47  
PHOENIX, ARIZONA

This page intended as a  
**COVER SHEET**

(PURSUANT TO Government code §27361.6)




to original



FEE# 2014028760

OFFICIAL RECORDS OF MOHAVE COUNTY CAROL MEIER, COUNTY RECORDER



06/30/2014 03:14 PM Fee: \$10.00

PAGE: 1 of 2

NO PAYMENT RECEIVED FOR THIS NOI, PR

NOTICE OF INTENTION TO HOLD MINING CLAIMS/SITES

When Recorded Return Document to:

GRE Inc.

2091 E. Murray Holladay Road #22E

Salt Lake City, UT 84117

Check here if this is a change of address.

Telephone: 385-218-2138

E-mail Address hsherman@goldrushexpeditions.com

BLM Date Stamp

2014 JUL 18 P 2:46 PHOENIX, ARIZONA

RECEIVED CLM AND SITE OFFICE

I (We) intend to hold the claims(s) and/or site(s) listed below for the calendar year 2015, and I (We) have filed or will file a Notice of Intent to Hold in the county where the claim (s) is located.

Reason for filing a Notice of Intent to Hold instead of an assessment work filing (check one):

- Maintenance fee was paid to maintain claim(s) during this assessment year. Mill or tunnel sites. Claim(s) was located during the current assessment year. BLM has deferred assessment work...

Table with 7 columns: Line No., AMC NUMBER, CLAIM/SITE NAME, COUNTY RECORDER DATA (If available), TWP, RNG, SEC. Contains 3 rows of data for claims 1, 2, and 3.

NOTICE OF INTENTION TO HOLD MINING CLAIMS/SITES  
page 2

BLM  
Date  
Stamp

RECEIVED  
BLM ARIZONA STATE OFFICE

2014 JUL 18 P 2:46  
PHOENIX, ARIZONA

1. State of Arizona, County of Mohave  
2. I (Name) Jessra Shuman  
3. Reside at (Address) 2091 E. Murray. Holiday Rd Site #22E  
City Salt Lake County Salt Lake State UT Zip 84117 being duly sworn, depose and say that I am a citizen of the United States, more than eighteen years of age, that all of the facts set forth in this notice, subject to the provisions and penalties of 18 U.S.C. 1001 pertaining to the filing of false, fictitious, or fraudulent statements with the United States, are true and correct according to the best of my knowledge, information and belief.

4. Owner's name and address (If not shown in Items 1-3 above). Onyx Expeditions  
3000 MH 379 Mineral Wells, TX 76067

5. Dated: 6-17-14 Signature: [Signature]

Bureau of Land Management  
Arizona State Office  
[www.blm.gov](http://www.blm.gov)

No. of Claims: 3 x \$10 = \$30.00  
Check No: \_\_\_\_\_ Init: \_\_\_\_\_  
Receipt No.: \_\_\_\_\_  
For BLM Use Only

State of Utah County of Weber  
Subscribed and sworn before me on 6-17-2014 (Date)  
[Signature]  
(Notary Signature)

Notary Public  
MELISSA COHEN  
357435  
Commission Expires  
July 27, 2016  
State of Utah

Form: MCF110  
Revised Jan. 2006  
Page 2 of 2

*No PAYMENT RECEIVED FOR THIS NOI. 10*

**NOTICE OF INTENTION TO HOLD MINING CLAIMS/SITES**  
When Recorded Return Document to:

GRE Inc.  
2091 E. Murray Holladay Rd. #22E  
Salt Lake City, UT 84117

BLM  
Date  
Stamp  
PHOENIX, ARIZONA  
2014 JUL 18 P 2:47

RECEIVED  
BLM FIELD OFFICE

Check here if this is a change of address.  
Telephone: 385-218-2138

E-mail Address bsherman@gddrusherexpeditions.com

I (We) intend to hold the claims(s) and/or site(s) listed below for the calendar year 2015, and I (We) have filed or will file a Notice of Intent to Hold in the county where the claim (s) is located.

Reason for filing a Notice of Intent to Hold instead of an assessment work filing (check one):

- Maintenance fee was paid to maintain claim(s) during this assessment year.
- Mill or tunnel sites.
- Claim(s) was located during the current assessment year.
- BLM has deferred assessment work (attach copy of decision granting deferment, or pending petition for deferment including date petition was filed.)

Line No.	AMC NUMBER	CLAIM/SITE NAME	COUNTY RECORDER DATA (If available)	TWP	RNG	SEC
1	415424	Simba		10N	19W	25
2	415925	Stud Rooster		5N	14W	6
3						
4						
5						
6						
7						
8						
9						
10						

NOTICE OF INTENTION TO HOLD MINING CLAIMS/SITES  
page 2

BLM  
Date  
Stamp

RECEIVED  
BLM STATE OFFICE

2014 JUL 18 P 2:47  
PHOENIX, ARIZONA

1. State of Arizona, County of La Paz

2. I (Name): Jessica Shuman

3. Reside at (Address) 2091 E Murray Holladay Rd. Suite 22E

City Salt Lake County Salt Lake State UT Zip 84117

being duly sworn, depose and say that I am a citizen of the United States, more than eighteen years of age, that all of the facts set forth in this notice, subject to the provisions and penalties of 18 U.S.C. 1001 pertaining to the filing of false, fictitious, or fraudulent statements with the United States, are true and correct according to the best of my knowledge, information and belief.

4. Owner's name and address (if not shown in items 1-3 above), Onyx Exploration

3000 MH 379 Mineral Wells, TX 76067

5. Dated: 6-17-14 Signature: [Signature]

Bureau of Land Management  
Arizona State Office  
[www.blm.gov](http://www.blm.gov)

No. of Claims: \_\_\_\_\_ x \$10 = \_\_\_\_\_  
Check No: \_\_\_\_\_ Int. \_\_\_\_\_  
Receipt No.: \_\_\_\_\_  
For BLM Use Only

State of Utah County of Weber  
Subscribed and sworn before me on 6-17-2014  
[Signature]  
(Notary Signature)

Notary Public  
MELISSA COHEN  
357435  
Commission Expires  
July 27, 2016  
State of Utah



*NO PMT RECEIVED FOR THIS NOI, m*

**NOTICE OF INTENTION TO HOLD MINING CLAIMS/SITES**

When Recorded Return Document to:

GRE Inc.

2091 East Murray Holladay Rd #22E

Salt Lake City, UT 84117

BLM  
 Date  
 Stamp

2014 JUL 18 P 2:47  
 PHOENIX, ARIZONA

RECEIVED  
 CLERK OF SUPERIOR COURT

Check here if this is a change of address.

Telephone: 385-218-2138

E-mail Address: hsherman@goldrushexpeditions.com

I (We) intend to hold the claims(s) and/or site(s) listed below for the calendar year 2015, and I (We) have filed or will file a Notice of Intent to Hold in the county where the claim (s) is located.

Reason for filing a Notice of Intent to Hold instead of an assessment work filing (check one):

- Maintenance fee was paid to maintain claim(s) during this assessment year.
- Mill or tunnel sites.
- Claim(s) was located during the current assessment year.
- BLM has deferred assessment work (attach copy of decision granting deferment, or pending petition for deferment including date petition was filed.)

Line No.	AMC NUMBER	CLAIM/SITE NAME	COUNTY RECORDER DATA (if available)	TWP	RNG	SEC
1	415919	Jackroll	293-04513	3N	13W	17&18
2		<i>CLOSED CLAIM</i>				
3		<i>Relocated to AMC 425375</i>				
4						
5						
6						
7						
8						
9						
10						

RECEIVED  
BLM ARIZONA STATE OFFICE  
2014 JUL 18 P 2:47  
PHOENIX, ARIZONA  
BLM  
Date  
Stamp

1. State of Arizona, County of La Paz

2. I (Name) Jessica Shuman

3. Reside at (Address) 2091 E Murray Holladay Rd. Ste 22E

City Salt Lake County Salt Lake State UT Zip 84117

being duly sworn, depose and say that I am a citizen of the United States, more than eighteen years of age, that all of the facts set forth in this notice, subject to the provisions and penalties of 18 U.S.C. 1001 pertaining to the filing of false, fictitious, or fraudulent statements with the United States, are true and correct according to the best of my knowledge, information and belief.

4. Owner's name and address (if not shown in items 1-3 above). Allen Harrison

P.O. Box 12 Johnson City, TX 78636


5. Dated: 6-17-14 Signature: Jessica Shuman

Bureau of Land Management  
Arizona State Office  
1000 North Central Expressway  
Phoenix, Arizona 85004

No. of Claims: \_\_\_\_\_ x \$10 = \_\_\_\_\_  
Check No: \_\_\_\_\_ Init. \_\_\_\_\_  
Receipt No.: \_\_\_\_\_  
For BLM Use Only


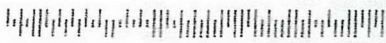
State of Utah County of Weber  
Subscribed and sworn before me on 6-17-2014  
Melissa Cohen (Date)  
(Notary Signature)

Notary Public  
MELISSA COHEN  
657435  
Commission Expires  
July 27, 2013  
State of Utah



**GOLD RUSH**  
EXPEDITIONS

2091 E. MURRAY HOLLADAY RD, STE. 22E  
SALT LAKE CITY, UTAH, 84117




7013 2630 0001 6223 9111



RECEIVED  
BLM AZ STATE OFFICE  
2014 JUL 18 P 2:46  
PHOENIX, ARIZONA

Arizona BLM  
Attn: Cashier  
One N. Central Ave., Ste. 800  
Phoenix, AZ 85004





**United States Department of the Interior**  
**Bureau of Land Management**  
 LANDS/RECREATION & PLANNING  
 ONE N CENTRAL AVE  
 PHOENIX, AZ 85004 -2203  
 Phone: 602-417-9200

Receipt

No: 3081502

<b>Transaction #:</b> 3172764		<b>ENTERED INTO COMPUTER</b>
<b>Date of Transaction:</b> 07/21/2014		
<b>CUSTOMER:</b> (AC 782)		
GRE INC 2091 E MURRAY HOLLADAY RD STE SALT LAKE CITY, UT 84117-5174 US		

LINE #	QTY	DESCRIPTION	REMARKS	UNIT PRICE	TOTAL
1	1.00	LOCATABLE MINERALS / MINING CLAIMS-NOT NEW-UNADJUD, ONE AUTH NO. ONLY / MINING CLAIM MONEY RECEIVED CASES: AMC415415/\$930.00	MAINT FEE PYMNT (6) 2015 / NOI (6) 2014 <i>No pmt for the 6-NOI's</i>	- n/a -	930.00
<b>TOTAL:</b>					<b>\$930.00</b>

PAYMENT INFORMATION					
1	AMOUNT:	930.00	POSTMARKED:	07/15/2014	
	TYPE:	CHECK	RECEIVED:	07/18/2014	
	CHECK NO:	002275			
	NAME:	GRE INC 2091 E MURRAY HOLLADAY RD STE SALT LAKE CITY UT 84117-5174 US			

REMARKS

This receipt was generated by the automated BLM Collections and Billing System and is a paper representation of a portion of the official electronic record contained therein.



**DEPARTMENT OF THE INTERIOR  
BUREAU OF LAND MANAGEMENT  
MINING CLAIMS**

**(LIVE) Serial Register Page**

Run Date/Time: 07/31/2014 11:05 AM

Page 1 of 1

**01 05-10-1872;017STAT0091;30USC26,28,34**

**Total Acres  
20.660**

**Serial Number  
AMC415919**

**Case Type 384101: LODE CLAIM**

**Lead File Number  
AMC415905**

**Claim Name: JACKROLL**

**Commodity :**

**Case Disposition: CLOSED**

**Required Maintenance Fee: \$140.00**

Name & Address	Int Rel
HARRISON ALLEN                      PO BOX 12                      JOHNSON CITY, TX 78636-0012	CLAIMANT

Mer Twp	Rng	Sec	Quadrant	District/Field Office	County
14	0030N	0130W	017 NW	YUMA FO	LA PAZ
14	0030N	0130W	017 NW	LAKE HAVASU FO	LA PAZ
14	0030N	0130W	018 NE	YUMA FO	LA PAZ

Act Date	Code	Action	Action Remarks	Receipt Number
04/09/2012	403	LOCATION DATE		
05/22/2012	395	RECORDATION NOTICE RECD	1	2574129
08/29/2012	682	MAINTENANCE FEE/\$140	2013;\$140	2645155
05/21/2012	484	LOCATION YEAR / MAINTENANC	2012	2574129
02/11/2014	393	DECISION/NOTICE ISSUED	NO 2014 FILING	
09/01/2013	631	CLAIM ABANDONED/FORFEITED	NO 2014 FILING	
08/13/2012	396	TRF OF INTEREST FILED	GRE INC	2628696
07/11/2012	669	LAND STATUS CHECKED		
05/21/2012	501	ACCT ADV IN LEAD FILE	AMC415905-AMC415927;	

Line Nr Remarks

**NO WARRANTY IS MADE BY BLM  
FOR USE OF THE DATA FOR  
PURPOSES NOT INTENDED BY BLM**

DEPARTMENT OF THE INTERIOR  
BUREAU OF LAND MANAGEMENT  
MINING CLAIMS

MC Customer Information - With Serial No. and Claim Name  
ACTIVE, CLOSED CLAIMS

Admin State: AZ  
Geo State: AZ

HARRISON ALLEN  
PO BOX 12  
JOHNSON CITY, TX 78636-0012

CUSTOMER ID: 2334763

<u>Serial No.</u>	<u>Claim Name/Number</u>	<u>Lead Serial No.</u>	<u>Disposition</u>
AMC425375	JACK ROLL	AMC425375	ACTIVE
Number of ACTIVE cases: 1			
AMC415919	JACKROLL	AMC415905	CLOSED
Number of CLOSED cases: 1			

*Relocated*

**DEPARTMENT OF THE INTERIOR  
BUREAU OF LAND MANAGEMENT  
MINING CLAIMS**

Run Date/Time: 10/14/2014 11:29 AM

**(LIVE) Serial Register Page**

Page 1 of 1

**01 05-10-1872;017STAT0091;30USC26,28,34**  
**Case Type 384101: LODE CLAIM**  
**Claim Name: JACK ROLL**  
**Commodity :**   
**Case Disposition: ACTIVE**  
**Required Maintenance Fee: \$155.00**

**Total Acres**  
**20.660**

**Serial Number**  
**AMC425375**  
**Lead File Number**  
**AMC425375**

*New Number* →

Name & Address			Int Rel
HARRISON ALLEN	PO BOX 12	JOHNSON CITY, TX 78636-0012	CLAIMANT

Mer	Twp	Rng	Sec	Quadrant	District/Field Office	County
14	0030N	0130W	017	NW	YUMA FO	LA PAZ
14	0030N	0130W	017	NW	LAKE HAVASU FO	LA PAZ
14	0030N	0130W	018	NE	YUMA FO	LA PAZ

Act Date	Code	Action	Action Remarks	Receipt Number
10/25/2013	403	LOCATION DATE		
11/04/2013	395	RECORDATION NOTICE RECD	1	2904247
11/04/2013	484	LOCATION YEAR / MAINTENANCE	2014;\$140	2904247
05/14/2014	669	LAND STATUS CHECKED		
11/04/2013	501	ACCT ADV IN LEAD FILE	AMC425375;	

**Line Nr Remarks**

---

## Mass Add/Delete/Update Action Data

Starting Serial Number Ending Serial Number

425375

425375

	Action Data:
Action Code:	782 <input type="button" value="Lookup"/>
Action Remark:	2015 Action 484 Amounts: C \$  C \$
Action Date:	07/18/2014
Receipt Nr:	3081502

[AMC425375] - [Lode] - 782 - 2015;\$155

=====  
Total Amount Processed : \$155.00

	Update Action Data:
Action Code:	<input type="text"/> <input type="button" value="Lookup"/>
Action Remark:	<input type="text"/>
Action Date:	<input type="text"/>
Receipt Nr:	<input type="text"/>



**DEPARTMENT OF THE INTERIOR  
BUREAU OF LAND MANAGEMENT  
MINING CLAIMS**

Run Date/Time: 10/14/2014 11:55 AM

**(LIVE) Serial Register Page**

Page 1 of 1

01 05-10-1872;017STAT0091;30USC26,28,34  
Case Type 384101: LODE CLAIM  
Claim Name: JACK ROLL  
Commodity :  
Case Disposition: ACTIVE  
Required Maintenance Fee: \$155.00

Total Acres  
**20.660**

Serial Number  
**AMC425375**  
Lead File Number  
**AMC425375**


Name & Address			Int Rel
HARRISON ALLEN	PO BOX 12	JOHNSON CITY, TX 78636-0012	CLAIMANT

Mer	Twp	Rng	Sec	Quadrant	District/Field Office	County
14	0030N	0130W	017	NW	YUMA FO	LA PAZ
14	0030N	0130W	017	NW	LAKE HAVASU FO	LA PAZ
14	0030N	0130W	018	NE	YUMA FO	LA PAZ

Act Date	Code	Action	Action Remarks	Receipt Number
10/25/2013	403	LOCATION DATE		
11/04/2013	395	RECORDATION NOTICE RECD	1	2904247
07/18/2014	<u>782</u>	MAINTENANCE FEE PAYMENT	2015;\$155	3081502
11/04/2013	484	LOCATION YEAR / MAINTENANCE	2014;\$140	2904247
05/14/2014	669	LAND STATUS CHECKED		
11/04/2013	501	ACCT ADV IN LEAD FILE	AMC425375;	

Line Nr Remarks

*AC 782 MF PMT*  
**ENTERED OCT 14 2014**  
*PB*



**GOLD RUSH**  
EXPEDITIONS

When Recorded Mail To:  
GRE Inc  
2091 E Murray Holladay Road  
Suite 22E  
SLC, UT 84117

AMC 427426  
426649

RECEIVED  
BLM AZ STATE OFFICE  
2014 JUN 26 PM 2:55  
PHOENIX, ARIZONA

### Quit Claim Deed

Quit Claim Deed Exempt Per ARS 11-1134 A6

**THE GRANTOR(S):** GRE, Inc., of the City of Salt Lake, County of Salt Lake, State of Utah, 84117

For and in consideration \$6,600.00 (Six Thousand Six Hundred Dollars and Zero Cents), do **CONVEY** and **QUIT CLAIM** to:

**THE GRANTEE(S):**

- Robert Kahl of 23 Darney Ct., in the city Kingsville, county of Baltimore, state of Marryland 21087,

In the form of Sole Ownership, all interest in the following described Mining Claim Property(s) situated in the County of Yavapai, in the State of Arizona, to wit:

- Cleator, AMC #427426 Located in sec. 36, Township 11N, Range 1E

Hereby releasing and waiving all rights under and by virtue of the Mining and Location laws of the State of Arizona.

Dated this 17<sup>th</sup> day of June, 2014

Signature(s) of Grantor(s):

Jessica M. Shuman (agent for GRE, Inc.)

Name & Address of Preparer: Jessica M. Shuman (for GRE, Inc.) –  
2091 E. Murray Holladay Road #22E- SLC, Utah 84117

SIGNED Jessica Shuman  
Signature of Claim owner

BY Jessica Shuman  
Printed name of Claim owner

STATE OF UTAH

COUNTY OF SALT LAKE

On the 17<sup>th</sup> day of June, 2014 Jessica M. Shuman did personally appear before me, the Undersigned notary public in and for the County of Salt Lake, in said State of Utah,


Who acknowledged to me that he/she signed it freely and voluntarily for the purposes therein mentioned?

Melissa Cohen  
Notary Public of Salt Lake County, Utah

My commission expires on: 7/27/2016

BY: JM  
JUN 22 2014  
ENTERED

Notary Public  
MELISSA COHEN  
657435  
Commission Expires  
July 27, 2016  
State of Utah



**GOLD RUSH**  
EXPEDITIONS

6/18/2014

GRE, Inc.  
2091 E. Murray Holladay Road  
Suite #22E  
SLC, UT 84117

Arizona BLM

Re: Two Quit Claim Deeds)

Dear Arizona BLM Cashier,

Please find enclosed Two Quit Claim Deed (s) for filing. I understand there is a fee for recording each of these documents. I have enclosed a check for the fees. Please apply the appropriate amount owed for filing fees and send a receipt with the recorded documents.

I have also enclosed a postage paid envelope for the document(s) to be returned.


Thank you for your time and efforts.

Sincerely,

GRE Accounting  
[accounting@goldrushexpeditions.com](mailto:accounting@goldrushexpeditions.com)  
[www.goldrushexpeditions.com](http://www.goldrushexpeditions.com)

RUSH

PHOTOGRAPHY  
2014 JUN 18 PM 3:55  
EAGLE MOUNTAIN, UTAH 84117  
UTAH 84117



**GOLD RUSH**  
EXPEDITIONS

RECEIVED  
BLM AZ STATE OFFICE

2014 JUN 26 PM 2:55

PHOENIX ARIZONA

When Recorded Mail To:

GRE Inc  
2091 E Murray Holladay Road  
Suite 22E  
SLC, UT 84117

### Quit Claim Deed

Quit Claim Deed Exempt Per ARS 11-1134 A6

THE GRANTOR(S): GRE, Inc., of the City of Salt Lake, County of Salt Lake, State of Utah, 84117

For and in consideration \$ 2,077.00 (Two Thousand Seventy-Seven Dollars and Zero Cents), do CONVEY and QUIT CLAIM to:

THE GRANTEE(S):

- Joe's Gold Company (JoGoCo) LLC of 113 N Pelham Road, in the city Voorhees, county of Camden, state of New Jersey 08043,

In the form of Sole Ownership, all interest in the following described Mining Claim Property(s) situated in the County of Mohave, in the State of Arizona, to wit:

- Boriana, AMC #426649 Located in sec. 24 & 13, Township 18N, Range 16W

Hereby releasing and waiving all rights under and by virtue of the Mining and Location laws of the State of Arizona.

Dated this 19<sup>th</sup> day of June, 2014

Signature(s) of Grantor(s):

Jessica M. Shuman (agent for GRE, Inc.)

Name & Address of Preparer: Jessica M. Shuman (for GRE, Inc.) -  
2091 E. Murray Holladay Road #22E- SLC, Utah 84117

SIGNED  
Signature of Claim owner

BY Jessica Shuman  
Printed name of Claim owner

STATE OF UTAH  
COUNTY OF SALT LAKE

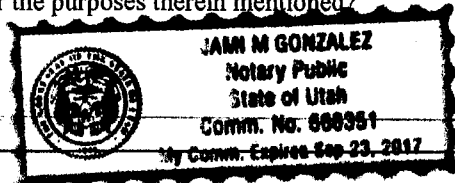
On the 18 day of June, 2014, Jessica M. Shuman did personally appear before me, the Undersigned notary public in and for the County of Salt Lake, in said State of Utah,

Who acknowledged to me that he/she signed it freely and voluntarily for the purposes therein mentioned?

J. Gonzalez  
Notary Public of Salt Lake County, Utah

My commission expires on: 9/23/14 9/23/2017

ENTERED  
JUL 02 2014  
BY: JM





**United States Department of the Interior**  
**Bureau of Land Management**  
 LANDS/RECREATION & PLANNING  
 ONE N CENTRAL AVE  
 PHOENIX, AZ 85004 -2203  
 Phone: 602-417-9200

Receipt

No: 3064929

<b>Transaction #:</b> 3155941	
<b>Date of Transaction:</b> 06/27/2014	
<b>CUSTOMER:</b>	
GRE INC 2091 E MURRAY HOLLADAY RD STE #22E SALT LAKE CITY, UT 84117-5017 US	


LINE #	QTY	DESCRIPTION	REMARKS	UNIT PRICE	TOTAL
1	1.00	LOCATABLE MINERALS / MINING CLAIMS- NOT NEW-UNADJUD, ONE AUTH NO. ONLY / MINING CLAIM MONEY RECEIVED CASES: AMC427426/\$20.00	QCD - 2	- n/a -	20.00
<b>TOTAL:</b>					<b>\$20.00</b>

PAYMENT INFORMATION					
1	AMOUNT:	20.00	POSTMARKED:	06/24/2014	
	TYPE:	CHECK	RECEIVED:	06/26/2014	
	CHECK NO:	002019			
	NAME:	GRE INC 2091 E MURRAY HOLLADAY RD STE #22E SALT LAKE CITY UT 84117-5017 US			

<b>REMARKS</b>

This receipt was generated by the automated BLM Collections and Billing System and is a paper representation of a portion of the official electronic record contained therein.





**GOLD RUSH**  
EXPEDITIONS

MC 426651  
426649

4/17/2014

GRE, Inc.  
2091 E. Murray Holladay Road  
Suite #22E  
SLC, UT 84117

Arizona BLM

Re: Two Quit Claim Deed(s)

Dear Arizona BLM Cashier,

Please find enclosed Two Quit Claim Deed (s) for filing. I understand there is a fee for recording each of these documents. I have enclosed a check for the fees. Please apply the appropriate amount owed for filing fees and send a receipt with the recorded documents.

I have also enclosed a postage paid envelope for the document(s) to be returned.

Thank you for your time and efforts.

Sincerely,

GRE Accounting  
[accounting@goldrushexpeditions.com](mailto:accounting@goldrushexpeditions.com)  
[www.goldrushexpeditions.com](http://www.goldrushexpeditions.com)

RUSH

RECEIVED  
BLM AZ STATE OFFICE  
2014 APR 21 P 3:01  
PHOENIX, ARIZONA





**GOLD RUSH**  
EXPEDITIONS

When Recorded Mail To:  
GRE Inc  
2091 E Murray Holladay Road  
Suite 22E  
SLC, UT 84117

## Quit Claim Deed

Quit Claim Deed Exempt Per ARS 11-1134 A6

THE GRANTOR(S): **GRE, Inc., of the City of Salt Lake, County of Salt Lake, State of Utah, 84117**

For and in consideration \$3,550.00 (Three Thousand Five Hundred Fifty Dollars and Zero Cents), do **CONVEY and QUIT CLAIM** to:

THE GRANTEE(S):

- Paul J. Cumberland of 1917 Clarewood Lane, in the city Mundelein, county of Lake, state of IL 60060,

In the form of Sole Ownership, all interest in the following described Mining Claim Property(s) situated in the County of Mohave, in the State of Arizona, to wit:

- Flag, AMC #426651 Located in sec. 32, Township 20N, Range 15W

Hereby releasing and waiving all rights under and by virtue of the Mining and Location laws of the State of Arizona.

Dated this 11th day of April, 2014

Signature(s) of Grantor(s):

\_\_\_\_\_  
Jessica M. Shuman (agent for GRE, Inc.)

Name & Address of Preparer: **Jessica M. Shuman (for GRE, Inc.) –  
2091 E. Murray Holladay Road #22E- SLC, Utah 84117**

SIGNED \_\_\_\_\_  
Signature of Claim owner

BY Jessica Shuman  
Printed name of Claim owner

STATE OF UTAH  
COUNTY OF SALT LAKE

On the 11 day of April, 2014, Jessica M. Shuman did personally appear before me, the undersigned notary public in and for the County of Salt Lake, in said State of Utah, who acknowledged to me that he/she signed it freely and voluntarily for the purposes therein mentioned?

Karly Faye Worwood  
Notary Public of Salt Lake County, Utah

My commission expires on: 01-20-17



KARLY FAYE WORWOOD  
Notary Public, State of Utah  
Commission # 662599  
My Commission Expires  
January 20, 2017

RECEIVED  
BLM AZ STATE OFFICE  
2014 APR 21 P 3:07  
PHOENIX ARIZONA

ENTERED  
APR 23 2014  
BY: fm



**GOLD RUSH**  
EXPEDITIONS

When Recorded Mail To:  
GRE Inc  
2091 E Murray Holladay Road  
Suite 22E  
SLC, UT 84117

**Quit Claim Deed**

Quit Claim Deed Exempt Per ARS 11-1134 A6

THE GRANTOR(S): **GRE, Inc., of the City of Salt Lake, County of Salt Lake, State of Utah, 84117**

For and in consideration \$3,050.00 (Three Thousand Fifty Dollars and Zero Cents), do **CONVEY** and **QUIT CLAIM** to:

THE GRANTEE(S):

- Jim Cottle, Sr. and Lisa Clopton of 3748 Catclaw Dr. PMB228, in the city Abilene, county of Taylor, state of Texas 79606, Phone (325) 945-3152

In the form of **Sole Ownership**, all interest in the following described Mining Claim Property(s) situated in the County of Yuma, in the State of Arizona, to wit:

- Shadow Mountain, AMC #426653 Located in sec. 31, Township 4N, Range 19W

Hereby releasing and waiving all rights under and by virtue of the Mining and Location laws of the State of Arizona.

Dated this 11th day of April, 2014

Signature(s) of Grantor(s):

\_\_\_\_\_  
Jessica M. Shuman (agent for GRE, Inc.)

Name & Address of Preparer: **Jessica M. Shuman (for GRE, Inc.) –  
2091 E. Murray Holladay Road #22E- SLC, Utah 84117**

SIGNED \_\_\_\_\_  
Signature of Claim owner

BY Jessica Shuman  
Printed name of Claim owner

STATE OF UTAH  
COUNTY OF SALT LAKE

On the 11 day of April, 2014, Jessica M. Shuman did personally appear before me, the undersigned notary public in and for the County of Salt Lake, in said State of Utah, who acknowledged to me that he/she signed it freely and voluntarily for the purposes therein mentioned?

Karly Faye Worwood  
Notary Public of Salt Lake County, Utah

My commission expires on: 01-20-17



RECEIVED  
BLM AT STATE OFFICE  
2014 APR 21 P 3:07  
PHOENIX, ARIZONA



**United States Department of the Interior**  
**Bureau of Land Management**  
 LANDS/RECREATION & PLANNING  
 ONE N CENTRAL AVE  
 PHOENIX, AZ 85004 -2203  
 Phone: 602-417-9200

Receipt

No: 3015474


<b>Transaction #:</b> 3105464	
<b>Date of Transaction:</b> 04/22/2014	
CUSTOMER:	
	GRE INC 2091 E MURRAY HOLLADAY RD STE SALT LAKE CITY,UT 84117-5174 US

LINE #	QTY	DESCRIPTION	REMARKS	UNIT PRICE	TOTAL
1	1.00	LOCATABLE MINERALS / MINING CLAIMS- NOT NEW-UNADJUD,ONE AUTH NO. ONLY / MINING CLAIM MONEY RECEIVED <b>CASES: AMC426651/\$30.00</b>	QCD - 3	- n/a -	30.00
<b>TOTAL:</b>					<b>\$30.00</b>

PAYMENT INFORMATION					
1	AMOUNT:	30.00	POSTMARKED:	04/17/2014	
	TYPE:	CHECK	RECEIVED:	04/21/2014	
	CHECK NO:	1662			
	NAME:	GRE INC 2091 E MURRAY HOLLADAY RD STE SALT LAKE CITY UT 84117-5174 US			

REMARKS

This receipt was generated by the automated BLM Collections and Billing System and is a paper representation of a portion of the official electronic record contained therein.



# GOLD RUSH EXPEDITIONS

2091 E. MURRAY HOLLADAY RD, STE. 22E  
SALT LAKE CITY, UTAH, 84117


RECEIVED  
BLM AZ STATE OFFICE

2014 APR 21 P 3:07


PHOENIX, ARIZONA



Arizona BLM  
Attn: Cashier  
One N. Central Ave., Ste. 800  
Phoenix, AZ 85004



AMC 426649



# GOLD RUSH EXPEDITIONS

3/14/2014

GRE, Inc.  
2091 E. Murray Holladay Road  
Suite #22E  
SLC, UT 84117

RUSH

Arizona BLM

Re: One Quit Claim Deed(s)

Dear Arizona BLM Cashier,

Please find enclosed One Quit Claim Deed (s) for filing. I understand there is a fee for recording each of these documents. I have enclosed a check for the fees. Please apply the appropriate amount owed for filing fees and send a receipt with the recorded documents.

I have also enclosed a postage paid envelope for the document(s) to be returned.

Thank you for your time and efforts.

Sincerely,

GRE Accounting  
[accounting@goldrushexpeditions.com](mailto:accounting@goldrushexpeditions.com)  
[www.goldrushexpeditions.com](http://www.goldrushexpeditions.com)

RECEIVED  
BLM AZ STATE OFFICE  
2014 MAR 20 P 3:04  
PHOENIX, ARIZONA

ENTERED  
MAR 24 2014  
BY: *PM*



# GOLD RUSH EXPEDITIONS

When Recorded Mail To:  
GRE Inc  
2091 E Murray Holladay Road  
Suite 22E  
SLC, UT 84117

RECEIVED  
BLM AZ STATE OFFICE  
2014 MAR 20 P 3:04  
PHOENIX, ARIZONA

## Quit Claim Deed

Quit Claim Deed Exempt Per ARS 11-1134 A6

THE GRANTOR(S): GRE, Inc., of the City of Salt Lake, County of Salt Lake, State of Utah, 84117

For and in consideration \$8,800.00 (Eight Thousand eight hundred Dollars and Zero Cents), do CONVEY and QUIT CLAIM to:

THE GRANTEE(S):

- Onyx Exploration of PO BOX 1270, in the city Mineral Wells, county of Palo Pinto, state of Texas 76068, Phone: (940) 325- 3371

In the form of Sole Ownership, all interest in the following described Mining Claim Property(s) situated in the County of Mohave, in the State of Arizona, to wit:

- Never Get Left, AMC #426652 Located in sec. 21 & 28, Township 28N, Range 18W

Hereby releasing and waiving all rights under and by virtue of the Mining and Location laws of the State of Arizona.

Dated this 14th day of March, 2014

Signature(s) of Grantor(s):

Jessica M. Shuman (agent for GRE, Inc.)

Name & Address of Preparer: Jessica M. Shuman (for GRE, Inc.) -  
2091 E. Murray Holladay Road #22E- SLC, Utah 84117

SIGNED

Signature of Claim owner

BY

Printed name of Claim owner

Jessica Shuman

STATE OF UTAH

COUNTY OF SALT LAKE

On the 14<sup>th</sup> day of March, 2014 Jessica M. Shuman did personally appear before me, the Undersigned notary public in and for the County of Salt Lake, in said State of Utah,

Who acknowledged to me that he/she signed it freely and voluntarily for the purposes therein mentioned?

Notary Public of Salt Lake County, Utah



KARLY FAYE WORWOOD  
Notary Public, State of Utah  
Commission # 662599  
My Commission Expires  
January 20, 2017

My commission expires on: 01-20-17



**United States Department of the Interior**  
**Bureau of Land Management**  
 LANDS/RECREATION & PLANNING  
 ONE N CENTRAL AVE  
 PHOENIX, AZ 85004 -2203  
 Phone: 602-417-9200

Receipt

No: 2993462

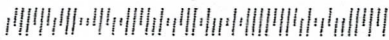

<b>Transaction #:</b> 3082883	
<b>Date of Transaction:</b> 03/21/2014	
<b>CUSTOMER:</b>	
	GRE INC 2091 MURRAY HOLLADAY RD STE 22 SALT LAKE CITY,UT 84117-5174 US

LINE #	QTY	DESCRIPTION	REMARKS	UNIT PRICE	TOTAL
1	1.00	LOCATABLE MINERALS / MINING CLAIMS- NOT NEW-UNADJUD,ONE AUTH NO. ONLY / MINING CLAIM MONEY RECEIVED CASES: AMC426652/\$10.00	QCD - 1	- n/a -	10.00
<b>TOTAL:</b>					<b>\$10.00</b>

PAYMENT INFORMATION					
1	AMOUNT:	10.00	POSTMARKED:	03/17/2014	
	TYPE:	CHECK	RECEIVED:	03/20/2014	
	CHECK NO:	1611			
	NAME:	GRE INC 2091 MURRAY HOLLADAY RD STE 22 SALT LAKE CITY UT 84117-5174 US			

REMARKS

This receipt was generated by the automated BLM Collections and Billing System and is a paper representation of a portion of the official electronic record contained therein.



# GOLD RUSH

EXPEDITIONS

2091 E. MURRAY HOLLADAY RD, STE. 22E

SALT LAKE CITY, UTAH 84117

RECEIVED  
BLM AZ STATE OFFICE

2014 MAR 20 P 3:04

PHOENIX, ARIZONA


Salt Lake City UT 841

MUN 17 MAR 2014




U.S. MAIL  
FIRST CLASS PERMIT NO. 1000 SALT LAKE CITY UT

Arizona BLM  
Attn: Cashier  
One N. Central Ave., Ste. 800  
Phoenix, AZ 85004



AMC426649



# GOLD RUSH

EXPEDITIONS

4/30/2014

GRE, Inc.  
2091 E. Murray Holladay Road  
Suite #22E  
SLC, UT 84117

RUSH

Arizona BLM

Re: One Quit Claim Deed(s)

Dear Arizona BLM Cashier,

Please find enclosed one Quit Claim Deed (s) for filing. I understand there is a fee for recording each of these documents. I have enclosed a check for the fees. Please apply the appropriate amount owed for filing fees and send a receipt with the recorded documents.

I have also enclosed a postage paid envelope for the document(s) to be returned.

Thank you for your time and efforts.

Sincerely,

GRE Accounting  
[accounting@goldrushexpeditions.com](mailto:accounting@goldrushexpeditions.com)  
[www.goldrushexpeditions.com](http://www.goldrushexpeditions.com)

RECEIVED  
BLM AZ STATE OFFICE  
2014 MAY -5 P 3:00  
PHOENIX, ARIZONA

ENTERED  
MAY 08 2014  
BY: *PM*





# GOLD RUSH EXPEDITIONS

When Recorded Mail To:  
GRE Inc  
2091 E Murray Holladay Road  
Suite 22E  
SLC, UT 84117

RECEIVED  
BLM AZ STATE OFFICE  
2014 MAY -5 P 3:00  
PHOENIX, ARIZONA

## Quit Claim Deed

Quit Claim Deed Exempt Per ARS 11-1134 A6

THE GRANTOR(S): GRE, Inc., of the City of Salt Lake, County of Salt Lake, State of Utah, 84117

For and in consideration \$3,325.00 (Three Thousand Three Hundred Twenty-Five Dollars and Zero Cents), do  
CONVEY and QUIT CLAIM to:

THE GRANTEE(S):

- Gary Kessell of 2148 Taylor Pointe Blvd., in the city Mobile, county of Mobile, state of Alabama 36695,

In the form of Sole Ownership, all interest in the following described Mining Claim Property(s) situated in the  
County of La Paz, in the State of Arizona, to wit:

- Dome Basin, AMC #426650 Located in sec. 28, Township 5N, Range 20W

Hereby releasing and waiving all rights under and by virtue of the Mining and Location laws of the State of  
Arizona.

Dated this 28th day of April, 2014

Signature(s) of Grantor(s):

\_\_\_\_\_  
Jessica M. Shuman (agent for GRE, Inc.)

Name & Address of Preparer: Jessica M. Shuman (for GRE, Inc.) –  
2091 E. Murray Holladay Road #22E- SLC, Utah 84117

SIGNED  
Signature of Claim owner

BY Jessica Shuman  
Printed name of Claim owner

STATE OF UTAH  
COUNTY OF SALT LAKE

On the 28th day of April, 2014 Jessica M. Shuman did personally appear before me, the  
Undersigned notary public in and for the County of Salt Lake, in said State of Utah,

Who acknowledged to me that he/she signed it freely and voluntarily for the purposes therein mentioned?

Notary Public of Salt Lake County, Utah



KARLY FAYE WORWOOD  
Notary Public, State of Utah  
Commission # 662599  
My Commission Expires  
January 20, 2017

My commission expires on: 6-20-17



**United States Department of the Interior**  
**Bureau of Land Management**  
 LANDS/RECREATION & PLANNING  
 ONE N CENTRAL AVE  
 PHOENIX, AZ 85004 -2203  
 Phone: 602-417-9200

Receipt

No: 3027069

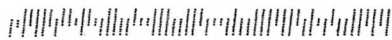

<b>Transaction #:</b> 3117367	
<b>Date of Transaction:</b> 05/06/2014	
CUSTOMER:	
	GRE INC 2091 E MURRAY HOLLADAY RD STE SALT LAKE CITY,UT 84117-5174 US

LINE #	QTY	DESCRIPTION	REMARKS	UNIT PRICE	TOTAL
1	1.00	LOCATABLE MINERALS / MINING CLAIMS- NOT NEW-UNADJUD,ONE AUTH NO. ONLY / MINING CLAIM MONEY RECEIVED <b>CASES: AMC426650/\$10.00</b>	QCD - 1	- n/a -	10.00
<b>TOTAL:</b>					<b>\$10.00</b>

PAYMENT INFORMATION					
1	AMOUNT:	10.00	POSTMARKED:	N/A	
	TYPE:	CHECK	RECEIVED:	05/05/2014	
	CHECK NO:	1678			
	NAME:	GRE INC 2091 E MURRAY HOLLADAY RD STE SALT LAKE CITY UT 84117-5174 US			

REMARKS

This receipt was generated by the automated BLM Collections and Billing System and is a paper representation of a portion of the official electronic record contained therein.




# GOLD RUSH EXPEDITIONS

2091 E. MURRAY HOLLADAY RD, STE. 22E  
SALT LAKE CITY, UTAH, 84117


RECEIVED  
BLM AZ STATE OFFICE

2014 MAY -5 P 3:00 Salt Lake City UT 841

PHOENIX, ARIZONA FRI 02 MAY 2014 PM



Arizona BLM  
Attn: Cashier  
One N. Central Ave., Ste. 800  
Phoenix, AZ 85004





**NOTICE!!**

**These documents have been scanned!**

**Do not place un-scanned documents beneath this notice!**

**Do not remove this notice from this file!**

GPO Jacket No. 560-102  
Print Order 61540  
Rise Business Services, LLC  
Job=AZ15 6/6/2019



Box Number= AZ15125



Claim Begin-End: AMC426649-AMC426653

**4 Annual Filings**



AZ15125-7

AMC356595-AMC427389

DEPARTMENT OF THE INTERIOR  
BUREAU OF LAND MANAGEMENT  
MINING CLAIMS

Run Date/Time: 9/24/2020

MC Maintenance Fees Paid Through the BLM Pay Portal  
(by Date Paid)

Page 1 Of 1

**CBS Receipt: 4772620**

Printed For Lead File # AMC426649

Agency Tracking ID: 1596312938

Assessment Year: 2021

Number of BLM Serial Nr: 1

Paid On: 8/1/2020

Total Amount Paid:\$165.00

Message: :

Claim Name	BLM Serial No	Lead File No	Amount Paid
DOME BASIN	AMC426650	AMC426649	\$165.00



**United States Department of the Interior**  
**Bureau of Land Management**  
 BUSINESS & SUPPORT SVCS DIV  
 ONE N CENTRAL AVE SUITE 800  
 PHOENIX, AZ 85004 -4427  
 Phone: 602-417-9200

Receipt	
No:	4772620

<b>Transaction #:</b> 4899462	
<b>Date of Transaction:</b> 08/01/2020	
<b>CUSTOMER:</b>	
	ROY LEE DYKES 12372 N 1760 RD ERICK,OK 73645 US

LINE #	QTY	DESCRIPTION	REMARKS	UNIT PRICE	TOTAL
1	1.00	LOCATABLE MINERALS / MINING CLAIMS- NOT NEW-UNADJUD,ONE AUTH NO. ONLY / MINING CLAIM MONEY RECEIVED CASES: AMC426650/\$165.00		- n/a -	165.00
<b>TOTAL:</b>					<b>\$165.00</b>

PAYMENT INFORMATION				
NOTE: Items will appear on credit card statement as "BLM O Mining Claim".				
1	AMOUNT:	165.00	POSTMARKED:	N/A
	TYPE:	CREDIT CARD	RECEIVED:	08/01/2020
	NAME:	ROY LEE DYKES 12372 N 1760 RD ERICK OK 73645 US		
	CARD NO:	XXXXXXXXXXXX8112	AUTH CODE:	788964
	NAME ON CARD:	ROY LEE DYKES		
	SIGNATURE:	INTERNET		

<b>REMARKS</b>

This receipt was generated by the automated BLM Collections and Billing System and is a paper representation of a portion of the official electronic record contained therein.

DEPARTMENT OF THE INTERIOR  
BUREAU OF LAND MANAGEMENT  
MINING CLAIMS

Run Date/Time: 10/30/2018

MC Maintenance Fees Paid Through the BLM Pay Portal  
(by Date Paid)

Page 5 Of 5

**CBS Receipt: 4249430**

Printed For Lead File # AMC426649

Agency Tracking ID: 1535550891

Assessment Year: 2019

Paid On: 8/29/2018

Number of BLM Serial Nr: 4

Total Amount Paid: \$620.00

Claim Name	BLM Serial No	Lead File No	Amount Paid
PRODIGY	AMC415415	AMC415410	\$155.00
SIMBA	AMC415424	AMC415416	\$155.00
STUDROOSTER	AMC415925	AMC415905	\$155.00
NEVER GET LEFT	AMC426652	AMC426649	\$155.00



**-United States Department of the Interior  
Bureau of Land Management  
BUSINESS & SUPPORT SVCS DIV  
ONE N CENTRAL AVE SUITE 800  
PHOENIX, AZ 85004 -4427  
Phone: 602-417-9200**

Receipt

No: 4249430

<b>Transaction #:</b> 4364916	
<b>Date of Transaction:</b> 08/29/2018	
<b>CUSTOMER:</b>	
BRAD C. MASSEY PO BOX 1270 MINERAL WELLS, TX 76068 US	

LINE #	QTY	DESCRIPTION	REMARKS	UNIT PRICE	TOTAL
1	1.00	LOCATABLE MINERALS / MINING CLAIMS-NOT NEW-UNADJUD, ONE AUTH NO. ONLY / MINING CLAIM MONEY RECEIVED <b>CASES: AMC415415/\$620.00</b>		- n/a -	620.00
<b>TOTAL:</b>					<b>\$620.00</b>

PAYMENT INFORMATION				
NOTE: Items will appear on credit card statement as "BLM O Mining Claim".				
1	AMOUNT:	620.00	POSTMARKED:	N/A
	TYPE:	CREDIT CARD	RECEIVED:	08/29/2018
	NAME:	BRAD C. MASSEY PO BOX 1270 MINERAL WELLS TX 76068 US		
	CARD NO:	XXXXXXXXXXXX6004	AUTH CODE:	205877
	NAME ON CARD:	BRAD C. MASSEY		
	SIGNATURE:			

REMARKS

This receipt was generated by the automated BLM Collections and Billing System and is a paper representation of a portion of the official electronic record contained therein.

DEPARTMENT OF THE INTERIOR  
BUREAU OF LAND MANAGEMENT  
MINING CLAIMS

Run Date/Time: 9/11/2018

MC Maintenance Fees Paid Through the BLM Pay Portal  
(by Date Paid)

Page 47 Of 723

**CBS Receipt: 4240276**

Printed For Lead File # AMC426649

Agency Tracking ID: 1534807172

Assessment Year: 2019

Paid On: 8/21/2018

Number of BLM Serial Nr: 1

Total Amount Paid: \$155.00

Claim Name	BLM Serial No	Lead File No	Amount Paid
DOME BASIN	AMC426650	AMC426649	\$155.00



**United States Department of the Interior  
Bureau of Land Management  
BUSINESS & SUPPORT SVCS DIV  
ONE N CENTRAL AVE SUITE 800  
PHOENIX, AZ 85004 -4427  
Phone: 602-417-9200**

Receipt

No: 4240276

<b>Transaction #:</b> 4355686	
<b>Date of Transaction:</b> 08/20/2018	
CUSTOMER:	
ROY LEE DYKES 12372 N 1760 RD ERICK, OK 73645 US	

LINE #	QTY	DESCRIPTION	REMARKS	UNIT PRICE	TOTAL
1	1.00	LOCATABLE MINERALS / MINING CLAIMS- NOT NEW-UNADJUD, ONE AUTH NO. ONLY / MINING CLAIM MONEY RECEIVED CASES: AMC426650/\$155.00		- n/a -	155.00
<b>TOTAL:</b>					<b>\$155.00</b>

PAYMENT INFORMATION				
NOTE: Items will appear on credit card statement as "BLM O Mining Claim".				
1	AMOUNT:	155.00	POSTMARKED:	N/A
	TYPE:	CREDIT CARD	RECEIVED:	08/20/2018
	NAME:	ROY LEE DYKES 12372 N 1760 RD ERICK OK 73645 US		
	CARD NO:	XXXXXXXXXXXX8031	AUTH CODE:	413862
	NAME ON CARD:	ROY LEE DYKES		
	SIGNATURE:			

REMARKS

This receipt was generated by the automated BLM Collections and Billing System and is a paper representation of a portion of the official electronic record contained therein.

AMC426649

DEPARTMENT OF THE INTERIOR  
BUREAU OF LAND MANAGEMENT  
MINING CLAIMS

Run Date/Time: 12/4/2018

MC Maintenance Fees Paid Through the BLM Pay Portal

Page 2 Of 2

**CBS Receipt: 3969903**

Agency Tracking ID: 1504289773

Assessment Year: 2018

Paid On: 9/1/2017

Number of BLM Serial Nr: 1

Total Amount Paid: \$155.00

Claim Name	BLM Serial No	Lead File No	Case type	Amount Paid
BORIANA	AMC426649	AMC426649	384101	\$155.00

**United States Department of the Interior**  
**Bureau of Land Management**  
 BUSINESS & SUPPORT SVCS DIV  
 ONE N CENTRAL AVE SUITE 800  
 PHOENIX, AZ 85004 -4427  
 Phone: 602-417-9200

Receipt

No: 3969903

<b>Transaction #:</b> 4079815	
<b>Date of Transaction:</b> 09/01/2017	
<b>CUSTOMER:</b>	
KATHLEEN A CAMPBELL 113 PELHAM RD. N VOORHEES, NJ 08043 US	

LINE #	QTY	DESCRIPTION	REMARKS	UNIT PRICE	TOTAL
1	1.00	LOCATABLE MINERALS / MINING CLAIMS- NOT NEW-UNADJUD, ONE AUTH NO. ONLY / MINING CLAIM MONEY RECEIVED <b>CASES: AMC426649/\$155.00</b>		- n/a -	155.00
<b>TOTAL:</b>					<b>\$155.00</b>

PAYMENT INFORMATION			
NOTE: Items will appear on credit card statement as "BLM O Mining Claim".			
1	AMOUNT:	155.00	POSTMARKED: N/A
	TYPE:	CREDIT CARD	RECEIVED: 09/01/2017
	NAME:	KATHLEEN A CAMPBELL 113 PELHAM RD. N VOORHEES NJ 08043 US	
	CARD NO:	XXXXXXXXXXXX2597	AUTH CODE: 073706
	NAME ON CARD:	KATHLEEN A CAMPBELL	
	EXPIRES:	11/2020	
	SIGNATURE:		

REMARKS

This receipt was generated by the automated BLM Collections and Billing System and is a paper representation of a portion of the official electronic record contained therein.



Run Date: 08/28/17

Run Time: 12:44 PM

**DEPARTMENT OF THE INTERIOR  
BUREAU OF LAND MANAGEMENT  
MINING CLAIMS**

**MC Maintenance Fees Paid Through the BLM Pay Portal**

**CBS Receipt: 3948105**

Printed For Lead File # AMC426649

Agency Tracking ID: 1503331682

Assessment Year: 2018

Number of BLM Serial Nr: 4

Paid On: 08/21/2017

Total Amount Paid: \$620.00

Claim Name	BLM Serial No	Lead File No	Amount Paid
PRODIGY	AMC415415	AMC415410	\$155.00
SIMBA	AMC415424	AMC415416	\$155.00
STUDROOSTER	AMC415925	AMC415905	\$155.00
NEVER GET LEFT	AMC426652	AMC426649	\$155.00

**United States Department of the Interior**  
**Bureau of Land Management**  
 BUSINESS & SUPPORT SVCS DIV  
 ONE N CENTRAL AVE SUITE 800  
 PHOENIX, AZ 85004 -4427  
 Phone: 602-417-9200

Receipt

No: 3948105

<b>Transaction #:</b> 4057825	
<b>Date of Transaction:</b> 08/21/2017	
CUSTOMER:	
BRAD C. MASSEY PO BOX 1270 MINERAL WELLS, TX 76068 US	

LINE #	QTY	DESCRIPTION	REMARKS	UNIT PRICE	TOTAL
1	1.00	LOCATABLE MINERALS / MINING CLAIMS- NOT NEW-UNADJUD, ONE AUTH NO. ONLY / MINING CLAIM MONEY RECEIVED CASES: AMC426652/\$620.00		- n/a -	620.00
<b>TOTAL:</b>					<b>\$620.00</b>

PAYMENT INFORMATION					
NOTE: Items will appear on credit card statement as "BLM O Mining Claim".					
1	AMOUNT:	620.00	POSTMARKED:	N/A	
	TYPE:	CREDIT CARD	RECEIVED:	08/21/2017	
	NAME:	BRAD C. MASSEY PO BOX 1270 MINERAL WELLS TX 76068 US			
	CARD NO:	XXXXXXXXXXXX6004	AUTH CODE:	108827	
	NAME ON CARD:	BRAD C. MASSEY			
	EXPIRES:	09/2020			
	SIGNATURE:				

REMARKS

This receipt was generated by the automated BLM Collections and Billing System and is a paper representation of a portion of the official electronic record contained therein.

Run Date: 08/21/17

Run Time: 09:47 AM

**DEPARTMENT OF THE INTERIOR  
BUREAU OF LAND MANAGEMENT  
MINING CLAIMS**

**MC Maintenance Fees Paid Through the BLM Pay Portal**

**CBS Receipt: 3945600**

Printed For Lead File # AMC426649

Agency Tracking ID: 1503101970

Number of BLM Serial Nr: 1

Assessment Year: 2018

Total Amount Paid: \$155.00

Paid On: 08/18/2017

Claim Name	BLM Serial No	Lead File No	Amount Paid
DOME BASIN	AMC426650	AMC426649	\$155.00



**United States Department of the Interior**  
**Bureau of Land Management**  
 BUSINESS & SUPPORT SVCS DIV  
 ONE N CENTRAL AVE SUITE 800  
 PHOENIX, AZ 85004 -4427  
 Phone: 602-417-9200

Receipt

No: 3945600

<b>Transaction #:</b> 4055294	
<b>Date of Transaction:</b> 08/18/2017	
CUSTOMER:	
ROY LEE DYKES 12372 N 1760 RD ERICK,OK 73645 US	

LINE #	QTY	DESCRIPTION	REMARKS	UNIT PRICE	TOTAL
1	1.00	LOCATABLE MINERALS / MINING CLAIMS- NOT NEW-UNADJUD,ONE AUTH NO. ONLY / MINING CLAIM MONEY RECEIVED <b>CASES: AMC426650/\$155.00</b>		- n/a -	155.00
<b>TOTAL:</b>					<b>\$155.00</b>

PAYMENT INFORMATION			
NOTE: Items will appear on credit card statement as "BLM O Mining Claim".			
1	AMOUNT:	155.00	POSTMARKED: N/A
	TYPE:	CREDIT CARD	RECEIVED: 08/18/2017
	NAME:	ROY LEE DYKES 12372 N 1760 RD ERICK OK 73645 US	
	CARD NO:	XXXXXXXXXXXX0389	AUTH CODE: 788846
	NAME ON CARD:	ROY LEE DYKES	
	EXPIRES:	02/2024	
	SIGNATURE:		

REMARKS

This receipt was generated by the automated BLM Collections and Billing System and is a paper representation of a portion of the official electronic record contained therein.

Run Date: 09/14/16

Run Time: 01:48 PM

**DEPARTMENT OF THE INTERIOR  
BUREAU OF LAND MANAGEMENT  
MINING CLAIMS**

**MC Maintenance Fees Paid Through the BLM Pay Portal**

**CBS Receipt: 3649300**

Printed For Lead File # **AMC426649**

Agency Tracking ID: 1472690791

Number of BLM Serial Nr: 1

Assessment Year: 2017

Total Amount Paid: \$155.00

Paid On: 08/31/2016

Claim Name	BLM Serial No	Lead File No	Amount Paid
BORIANA	AMC426649	AMC426649	\$155.00

**United States Department of the Interior**  
**Bureau of Land Management**  
 BUSINESS & SUPPORT SVCS DIV  
 ONE N CENTRAL AVE SUITE 800  
 PHOENIX, AZ 85004 -4427  
 Phone: (602) 417-9200

Receipt

No: 3649300

<b>Transaction #:</b> 3753300	
<b>Date of Transaction:</b> 08/31/2016	
<b>CUSTOMER:</b>	
KATHLEEN CAMPBELL 113 PELHAM RD. N. VOORHEES, NJ 08043 US	

LINE #	QTY	DESCRIPTION	REMARKS	UNIT PRICE	TOTAL
1	1.00	LOCATABLE MINERALS / MINING CLAIMS- NOT NEW-UNADJUD, ONE AUTH NO. ONLY / MINING CLAIM MONEY RECEIVED <b>CASES: AMC426649/\$155.00</b>		- n/a -	155.00
<b>TOTAL:</b>					<b>\$155.00</b>

PAYMENT INFORMATION			
NOTE: Items will appear on credit card statement as "BLM O Mining Claim".			
1	AMOUNT:	155.00	POSTMARKED: N/A
	TYPE:	CREDIT CARD	RECEIVED: 08/31/2016
	NAME:	KATHLEEN CAMPBELL 113 PELHAM RD. N. VOORHEES NJ 08043 US	
	CARD NO:	XXXXXXXXXXXX2533	AUTH CODE: 007891
	NAME ON CARD:	KATHLEEN CAMPBELL	
	EXPIRES:	10/2016	
	SIGNATURE:		

REMARKS

This receipt was generated by the automated BLM Collections and Billing System and is a paper representation of a portion of the official electronic record contained therein.



Run Date: 09/08/16

Run Time: 12:27 PM

**DEPARTMENT OF THE INTERIOR  
BUREAU OF LAND MANAGEMENT  
MINING CLAIMS**

**MC Maintenance Fees Paid Through the BLM Pay Portal**

**CBS Receipt: 3636273**

Printed For Lead File # **AMC426649**

Agency Tracking ID: 1471704837

Number of BLM Serial Nr: 1

Assessment Year: 2017

Paid On: 08/20/2016

Total Amount Paid: \$155.00

Claim Name	BLM Serial No	Lead File No	Amount Paid
DOME BASIN	AMC426650	AMC426649	\$155.00

**United States Department of the Interior  
Bureau of Land Management  
BUSINESS & SUPPORT SVCS DIV  
ONE N CENTRAL AVE SUITE 800  
PHOENIX, AZ 85004 -4427  
Phone: (602) 417-9200**

Receipt

No: 3636273

<b>Transaction #:</b> 3740126	
<b>Date of Transaction:</b> 08/20/2016	
CUSTOMER:	
	ROY LEE DYKES 12372 N 1760 RD ERICK,OK 73645 US

LINE #	QTY	DESCRIPTION	REMARKS	UNIT PRICE	TOTAL
1	1.00	LOCATABLE MINERALS / MINING CLAIMS- NOT NEW-UNADJUD,ONE AUTH NO. ONLY / MINING CLAIM MONEY RECEIVED CASES: AMC426650/\$155.00		- n/a -	155.00
<b>TOTAL:</b>					<b>\$155.00</b>

PAYMENT INFORMATION					
NOTE: Items will appear on credit card statement as "BLM O Mining Claim".					
1	AMOUNT:	155.00	POSTMARKED:	N/A	
	TYPE:	CREDIT CARD	RECEIVED:	08/20/2016	
	NAME:	ROY LEE DYKES 12372 N 1760 RD ERICK OK 73645 US			
	CARD NO:	XXXXXXXXXXXX0611	AUTH CODE:	988109	
	NAME ON CARD:	ROY LEE DYKES			
	EXPIRES:	02/2024			
	SIGNATURE:				

REMARKS

This receipt was generated by the automated BLM Collections and Billing System and is a paper representation of a portion of the official electronic record contained therein.

Run Date: 08/25/16

Run Time: 05:50 AM

**DEPARTMENT OF THE INTERIOR  
BUREAU OF LAND MANAGEMENT  
MINING CLAIMS**

**MC Maintenance Fees Paid Through the BLM Pay Portal**

**CBS Receipt: 3627380**

Printed For Lead File # **AMC426649**

Agency Tracking ID: 1470847694

Assessment Year: 2017

Number of BLM Serial Nr: 4

Paid On: 08/10/2016

Total Amount Paid: \$620.00

<b>Claim Name</b>	<b>BLM Serial No</b>	<b>Lead File No</b>	<b>Amount Paid</b>
PRODIGY	AMC415415	AMC415410	\$155.00
SIMBA	AMC415424	AMC415416	\$155.00
STUDROOSTER	AMC415925	AMC415905	\$155.00
NEVER GET LEFT	AMC426652	AMC426649	\$155.00

**United States Department of the Interior**  
**Bureau of Land Management**  
 BUSINESS & SUPPORT SVCS DIV  
 ONE N CENTRAL AVE SUITE 800  
 PHOENIX, AZ 85004 -4427  
 Phone: (602) 417-9200

Receipt

No: 3627380

<b>Transaction #:</b> 3731134	
<b>Date of Transaction:</b> 08/10/2016	
<b>CUSTOMER:</b>	
BRAD C. MASSEY PO BOX 1270 MINERAL WELLS, TX 76068 US	

LINE #	QTY	DESCRIPTION	REMARKS	UNIT PRICE	TOTAL
1	1.00	LOCATABLE MINERALS / MINING CLAIMS- NOT NEW-UNADJUD, ONE AUTH NO. ONLY / MINING CLAIM MONEY RECEIVED CASES: AMC426652/\$620.00		- n/a -	620.00
<b>TOTAL:</b>					<b>\$620.00</b>

PAYMENT INFORMATION			
NOTE: Items will appear on credit card statement as "BLM O Mining Claim".			
1	AMOUNT:	620.00	POSTMARKED: N/A
	TYPE:	CREDIT CARD	RECEIVED: 08/10/2016
	NAME:	BRAD C. MASSEY PO BOX 1270 MINERAL WELLS TX 76068 US	
	CARD NO:	XXXXXXXXXXXX6004	AUTH CODE: 144191
	NAME ON CARD:	BRAD C. MASSEY	
	EXPIRES:	09/2020	
	SIGNATURE:		

REMARKS

This receipt was generated by the automated BLM Collections and Billing System and is a paper representation of a portion of the official electronic record contained therein.



Run Date: 08/27/15

Run Time: 08:15 AM

**DEPARTMENT OF THE INTERIOR  
BUREAU OF LAND MANAGEMENT  
MINING CLAIMS**

**MC Maintenance Fees Paid Through the BLM Pay Portal**

**CBS Receipt: 3371604**

Printed For Lead File # AMC426649

Agency Tracking ID: 1440026094

Assessment Year: 2016

Number of BLM Serial Nr: 1

Paid On: 08/19/2015

Total Amount Paid: \$155.00

Claim Name	BLM Serial No	Lead File No	Amount Paid
BORIANA	AMC426649	AMC426649	\$155.00

**United States Department of the Interior**  
**Bureau of Land Management**  
 BUSINESS & SUPPORT SVCS DIV  
 ONE N CENTRAL AVE SUITE 800  
 PHOENIX, AZ 85004 -4427  
 Phone: (602) 417-9200

Receipt

No: 3371604

<b>Transaction #:</b> 3469778	
<b>Date of Transaction:</b> 08/19/2015	
CUSTOMER:	
KATHLEEN CAMPBELL 113 PELHAM RD. N. VOORHEES,NJ 08043 US	

LINE #	QTY	DESCRIPTION	REMARKS	UNIT PRICE	TOTAL
1	1.00	LOCATABLE MINERALS / MINING CLAIMS- NOT NEW-UNADJUD,ONE AUTH NO. ONLY / MINING CLAIM MONEY RECEIVED CASES: AMC426649/\$155.00		- n/a -	155.00
<b>TOTAL:</b>					<b>\$155.00</b>

PAYMENT INFORMATION			
NOTE: Items will appear on credit card statement as "BLM O Mining Claim".			
1	AMOUNT:	155.00	POSTMARKED: N/A
	TYPE:	CREDIT CARD	RECEIVED: 08/19/2015
	NAME:	KATHLEEN CAMPBELL 113 PELHAM RD. N. VOORHEES NJ 08043 US	
	CARD NO:	XXXXXXXXXXXX2533	AUTH CODE: 755495
	NAME ON CARD:	KATHLEEN CAMPBELL	
	EXPIRES:	10/2016	
	SIGNATURE:		

REMARKS

This receipt was generated by the automated BLM Collections and Billing System and is a paper representation of a portion of the official electronic record contained therein.

**MINING CLAIM STATUS REPORT**

Data Entered: 2/13/2014 PM

MTP Checked By: PM  
GEO Checked By: PM

LEAD SERIAL NUMBER: AMC 426649 thru AMC 426653

**NUMBER OF CLAIMS & TYPE:**

5.4  LODE  
 PLACER  
 ASSOCIATION PLACER  
 MILL SITE  
 TUNNEL SITE

**CHARGES:**

Location Fee @ \$34 = \$ 170.00  
Processing Fee @ \$20 = \$ 100.00  
Maintenance Fee @ \$140 = \$ 700.00  
Add'l Maint Fee for Assoc Placer = \$ \_\_\_\_\_  
**SUBTOTAL** \$ \_\_\_\_\_  
Other Fees \$ \_\_\_\_\_  
Other Fees \$ \_\_\_\_\_  
**TOTAL** \$ 970.00

**TOTAL ACREAGE:** \_\_\_\_\_ Per Claim  
(Placer Only)

**NUMBER OF LOCATORS:** \_\_\_\_\_

**DOCUMENTS RECEIVED VIA:** Over-the-Counter [ ] Mail [  ] **TIMELY FILED:** Yes [  ] No [ ]

**LEGAL DESCRIPTION:**  
T 4N R 5W SEC 31  
T 5N R 20W SEC 28  
T 18N R 16W SEC 13, 24  
T 20N R 15W SEC 32  
T 28N R 18W SEC 21, 28

BLM [ ] FOREST SERVICE [ ] \_\_\_\_\_ SUBJ TO PL 359: Yes [ ] No [ ]  
WILDERNESS AREA [ ] \_\_\_\_\_

**SPLIT ESTATE:** N/A [ ] SX [ ] PX [ ] OTHER [ ] \_\_\_\_\_  
SRHA [ ] Was proper Notice filed if located on SHRA Land? Yes [ ] No [ ]

**RECONVEYED MINERALS ON BLM LAND REQUIRE OPENING ORDER FROM 1944 TO 1993:**

Open to Entry On \_\_\_\_\_ N/A [ ]

**COMMENTS/STATUS:** VOID [ ] PARTIALLY VOID [ ] PVT MINERALS [ ] WITHDRAWN LANDS [ ]  
OTHER [ ] \_\_\_\_\_


[ ] Claimant acknowledges that portions of the following claim(s) site(s) may be void or voidable.

Printed Name of Claimant \_\_\_\_\_ Signature of Claimant \_\_\_\_\_

\*\*\*\*\*FINAL ADJUDICATION\*\*\*\*\*

DATE 7/10/2014 INITIALS PM

ALIC 26649



**GOLD RUSH**  
EXPEDITIONS

1/28/2014

GRE, Inc.  
2091 E. Murray Holladay Road  
Suite #22E  
SLC, UT 84117

Arizona BLM

Re: Five Notice of Location(s)

Dear Arizona BLM Cashier,

Please find enclosed Five Notice of Location (s) for filing. I understand there is a fee for recording each of these documents. I have enclosed a credit card slip with my credit card information for the fees. Please apply the appropriate amount owed for filing fees and send a receipt with the recorded documents.

I have also enclosed a postage paid envelope for the document(s) to be returned.

Thank you for your time and efforts.

Sincerely,

Karly Worwood  
Internal Operations Specialist, GRE, Inc.  
[kworwood@goldrushexpeditions.com](mailto:kworwood@goldrushexpeditions.com)  
[www.goldrushexpeditions.com](http://www.goldrushexpeditions.com)

RUSH

ATTORNEY 255649

RECEIVED  
BLM / AZ STATE OFFICE  
PHOENIX, ARIZONA  
2014 FEB -3 PM 3:07



Run Date: 08/27/15

Run Time: 08:15 AM

**DEPARTMENT OF THE INTERIOR  
BUREAU OF LAND MANAGEMENT  
MINING CLAIMS**

**MC Maintenance Fees Paid Through the BLM Pay Portal**

**CBS Receipt: 3371565**

Printed For Lead File # AMC426649

Agency Tracking ID: 1439996054

Number of BLM Serial Nr: 4

Assessment Year: 2016

Total Amount Paid: \$620.00

Paid On: 08/19/2015

Claim Name	BLM Serial No	Lead File No	Amount Paid
PRODIGY	AMC415415	AMC415410	\$155.00
SIMBA	AMC415424	AMC415416	\$155.00
STUDROOSTER	AMC415925	AMC415905	\$155.00
NEVER GET LEFT	AMC426652	AMC426649	\$155.00

United States Department of the Interior  
 Bureau of Land Management  
 BUSINESS & SUPPORT SVCS DIV  
 ONE N CENTRAL AVE SUITE 800  
 PHOENIX, AZ 85004 -4427  
 Phone: (602) 417-9200

Receipt

No: 3371565

<b>Transaction #:</b> 3469739	
<b>Date of Transaction:</b> 08/19/2015	
<b>CUSTOMER:</b>	
BRAD C MASSEY PO BOX 1270 MINERAL WELLS, TX 76068 US	

LINE #	QTY	DESCRIPTION	REMARKS	UNIT PRICE	TOTAL
1	1.00	LOCATABLE MINERALS / MINING CLAIMS- NOT NEW-UNADJUD, ONE AUTH NO. ONLY / MINING CLAIM MONEY RECEIVED CASES: AMC415424/\$620.00		- n/a -	620.00
<b>TOTAL:</b>					<b>\$620.00</b>

PAYMENT INFORMATION				
NOTE: Items will appear on credit card statement as "BLM O Mining Claim".				
1	AMOUNT:	620.00	POSTMARKED:	N/A
	TYPE:	CREDIT CARD	RECEIVED:	08/19/2015
	NAME:	BRAD C MASSEY PO BOX 1270 MINERAL WELLS TX 76068 US		
	CARD NO:	XXXXXXXXXXXX5006	AUTH CODE:	111142
	NAME ON CARD:	BRAD C MASSEY		
	EXPIRES:	03/2020		
	SIGNATURE:			

REMARKS

This receipt was generated by the automated BLM Collections and Billing System and is a paper representation of a portion of the official electronic record contained therein.

Nov ~~Sept~~ 1, 2015

426649

**MAINTENANCE FEE PAYMENT**

Claimant Name: Roy Lee Dykes  
 Address: 12372 N 1766 RD  
 City: ERICK State: OK Zip: 73645  
 Telephone: 580-729-2592  
 E-mail address: \_\_\_\_\_  
 Signature: Roy Lee Dykes

RECEIVED  
 BLM AZ STATE OFFICE  
 2015 JUL 20 A 9:23  
 PHOENIX, ARIZONA  
 BLM Date Stamp

Check here if this is a change of address.

LINE NO.	AMC NUMBER	CLAIM/SITE NAME	COUNTY RECORDER DATA (If available)	TWP	RNG	SEC
1	AMC426650	Dome Basin		5N	30W	28
2						
3						
4						
5						
6						
7						
8						
9						
10						

List additional claims on Form MCF114.

**Bureau of Land Management**  
**Arizona State Office**  
[www.blm.gov/az/](http://www.blm.gov/az/)

No. of Claims\*: 1 x \$155 = 155  
 Check No: 095W Init. RLD  
 Receipt No.: 3345969  
**For BLM Use Only**

\* \$155 per lode mining claim, mill site, or tunnel site; and \$155 for each 20 acres or portion thereof for each placer mining claim.

Form: MCF112  
Revised July 2014

ENTERED  
 JUL 22 2015  
 BY: RAM

This form is available from the Arizona Geological Survey and may be reproduced.



**United States Department of the Interior**  
**Bureau of Land Management**  
 LANDS/RECREATION & PLANNING  
 ONE N CENTRAL AVE  
 PHOENIX, AZ 85004 -2203  
 Phone: 602-417-9200

Receipt

No: 3345969

<b>Transaction #:</b> 3443737	
<b>Date of Transaction:</b> 07/20/2015	
CUSTOMER:	
ROY LEE DYKES 12372 N 1760 RD ERICK, OK 73645-5520 US	

LINE #	QTY	DESCRIPTION	REMARKS	UNIT PRICE	TOTAL
1	1.00	LOCATABLE MINERALS / MINING CLAIMS- NOT NEW-UNADJUD, ONE AUTH NO. ONLY / MINING CLAIM MONEY RECEIVED <b>CASES: AMC426650/\$155.00</b>	MAINT 2016/1	- n/a -	155.00
<b>TOTAL:</b>					<b>\$155.00</b>

PAYMENT INFORMATION					
1	AMOUNT:	155.00	POSTMARKED:	N/A	
	TYPE:	CASH	RECEIVED:	07/20/2015	
	NAME:	DYKES, ROY LEE 12372 N 1760 RD ERICK OK 73645-5520 US			

REMARKS

This receipt was generated by the automated BLM Collections and Billing System and is a paper representation of a portion of the official electronic record contained therein.

ENTERED  
JUL 22 2015  
 BY:     *RJA*



UNITED STATES  
DEPARTMENT OF THE INTERIOR  
BUREAU OF LAND MANAGEMENT  
**MAINTENANCE FEE PAYMENT FORM FOR  
LODE CLAIMS, MILL SITES, AND TUNNEL SITES**

**AMC 426649**

Remitter Name: GRE Inc.  
Mailing Address: 2091 E. Murray Holladay Rd. #22E  
City, State, Zip: Salt Lake City, UT 84117

Check here if this is a change of address.

**FOR COUNTY RECORDER'S USE**

No. of claims/sites 1  
x \$155 per claim/site  
Total due BLM \$ 155

1. The maintenance fee may be paid by cash, check, money order, Bureau of Land Management (BLM) Declining Deposit Account, or credit card (VISA, American Express, Discover, or MasterCard). Payments must be remitted to the BLM State Office where your claim or site is recorded and received on or before September 1. If the payment is mailed, the envelope must be postmarked by a bona fide delivery service on or before September 1 and received at the proper BLM State Office within 15 calendar days after the due date. Payments may also be made by telephone using a credit card. A complete listing of BLM State Offices with their addresses and phone numbers can be found at <http://www.blm.gov>.

2. The maintenance fee for the following claim(s)/site(s) applies to the assessment year 2015.

CLAIM/SITE NAME	BLM SERIAL NO.
Flag	AMC426651

RECEIVED  
 BLM AZ STATE OFFICE  
 2014 AUG 25 P 2:44  
 PHOENIX, ARIZONA

Use a separate sheet for additional claim/site names, serial numbers, and claimant names and addresses.

(Continued on page 2)

**ENTERED**  
AUG 28 2014  
BY: RE

RECEIPT # 3112770

**NOTICE OF INTENTION TO HOLD MINING CLAIMS/SITES**

When Recorded Return Document to:

GRE Inc.  
2091 E. Murray Holladay Rd. #22E  
Salt Lake City, UT 84117

Check here if this is a change of address.  
 Telephone: 385-218-2138  
 E-mail Address hsherman@goldrushexpeditions.com

RECEIVED  
 BLM AZ STATE OFFICE  
 2014 AUG 25 P 2:44  
 PHOENIX, ARIZONA  
 BLM  
 Date  
 Stamp

I (We) intend to hold the claims(s) and/or site(s) listed below for the calendar year 20\_\_\_, and I (We) have filed or will file a Notice of Intent to Hold in the county where the claim (s) is located.

Reason for filing a Notice of Intent to Hold instead of an assessment work filing (check one):

- Maintenance fee was paid to maintain claim(s) during this assessment year.
- Mill or tunnel sites.
- Claim(s) was located during the current assessment year.
- BLM has deferred assessment work (attach copy of decision granting deferment, or pending petition for deferment including date petition was filed.)

Line No.	AMC NUMBER	CLAIM/SITE NAME	COUNTY RECORDER DATA (If available)	TWP	RNG	SEC
1	426651	Flag	2014017249	20N	15W	32
2						
3						
4						
5						
6						
7						
8						
9						
10						

NOTICE OF INTENTION TO HOLD MINING CLAIMS/SITES  
page 2

BLM  
Date  
Stamp

RECEIVED  
BLM AZ STATE OFFICE

2014 AUG 25 P 2:44  
PHOENIX, ARIZONA

1. State of Arizona, County of Mohave

2. I (Name) Daniel Jones

3. Reside at (Address) 2091 E. Murray Holladay Rd. #22E

City Salt Lake City County Salt Lake State UT Zip 84117 being duly sworn, depose and say that I am a citizen of the United States, more than eighteen years of age, that all of the facts set forth in this notice, subject to the provisions and penalties of 18 U.S.C. 1001 pertaining to the filing of false, fictitious, or fraudulent statements with the United States, are true and correct according to the best of my knowledge, information and belief.

4. Owner's name and address (If not shown in Items 1-3 above). Paul J. Cumberland

1917 Clarewood Lane Mundelein, IL 60060

5. Dated: 8/21/2014 Signature: [Signature]

Bureau of Land Management  
Arizona State Office  
[www.az.blm.gov](http://www.az.blm.gov)

No. of Claims: \_\_\_\_\_ x \$10 = \_\_\_\_\_  
Check No: \_\_\_\_\_ Init. \_\_\_\_\_  
Receipt No.: \_\_\_\_\_  
For BLM Use Only

State of Utah )  
County of Salt Lake ) s  
Subscribed and sworn to before me on this

21<sup>st</sup> day of August, in the year 2014  
DAY MONTH YEAR

by Daniel Jones  
NAME OF DOCUMENT SIGNER

[Signature]  
NOTARY PUBLIC

HEATHER N SHERMAN  
Notary Public - State of Utah  
Commission Number: 677977  
My Commission Expires June 17, 2018

Form: MCF110  
Revised Jan. 2006  
Page 2 of 2

**RETURN TO:**

GRE Inc.  
2091 E. Murray Holladay Road #22E  
Salt Lake City, UT 84117

This Area For Recorder's Use Only

**TITLE OF DOCUMENT:** Maintenance Fee Payment Form

Dear BLM Recorder,

Please find enclosed the annual assessment/renewal paperwork for 1 claim(s). I understand there is a fee for recording each of these documents. I have enclosed a check addressed to the BLM with the documents.

I have also enclosed a postage paid envelope for the documents to be returned.

Thank you for your time and efforts.

Sincerely,

GRE Accounting  
Accounting@goldrushexpeditions.com  
www.goldrushexpeditions.com

This page intended as a  
**COVER SHEET**

(PURSUANT TO Government code §27361.6)

RECEIVED  
BLM AZ STATE OFFICE  
2014 AUG 25 P 2:44  
PHOENIX, ARIZONA



**United States Department of the Interior**  
**Bureau of Land Management**  
 LANDS/RECREATION & PLANNING  
 ONE N CENTRAL AVE  
 PHOENIX, AZ 85004 -2203  
 Phone: 602-417-9200

Receipt

No: 3112770


<b>Transaction #:</b> 3204489	
<b>Date of Transaction:</b> 08/26/2014	
<b>CUSTOMER:</b>	
	GRE INC 2091 E MURRAY HOLLADAY RD STE 22E SALT LAKE CITY,UT 84117-5017 US

LINE #	QTY	DESCRIPTION	REMARKS	UNIT PRICE	TOTAL
1	1.00	LOCATABLE MINERALS / MINING CLAIMS-NOT NEW-UNADJUD,ONE AUTH NO. ONLY / MINING CLAIM MONEY RECEIVED CASES: AMC426651/\$155.00	MAINT FEE PYMNT (1) 2015 / NOI (1) 2014	- n/a -	155.00
<b>TOTAL:</b>					<b>\$155.00</b>

PAYMENT INFORMATION					
1	AMOUNT:	155.00	POSTMARKED:	08/22/2014	
	TYPE:	CHECK	RECEIVED:	08/25/2014	
	CHECK NO:	002077			
	NAME:	GRE INC 2091 E MURRAY HOLLADAY RD STE 22E SALT LAKE CITY UT 84117-5017 US			


REMARKS

This receipt was generated by the automated BLM Collections and Billing System and is a paper representation of a portion of the official electronic record contained therein.




# GOLD RUSH

EXPEDITIONS  
2091 E. MURRAY HOLLADAY RD, STE. 22E  
SALT LAKE CITY, UTAH 84117




7013 2630 0001 6221 2213



RECEIVED  
BLM AZ STATE OFFICE  
2014 AUG 25 P 2:43  
PHOENIX, ARIZONA

Arizona BLM  
Attn: Cashier  
One N. Central Ave., Ste. 800  
Phoenix, AZ 85004



Run Date: 08/13/14

Run Time: 03:35 PM

**DEPARTMENT OF THE INTERIOR  
BUREAU OF LAND MANAGEMENT  
MINING CLAIMS**

426649

**MC Maintenance Fees Paid Through the BLM Pay Portal**

**CBS Receipt: 3094943**

Printed For Lead File # AMC426649

Agency Tracking ID: 761184812

Assessment Year: 2015

Number of BLM Serial Nr: 1

Paid On: 08/05/2014

Total Amount Paid: \$155.00

Claim Name	BLM Serial No	Lead File No	Amount Paid
BORIANA	AMC426649	AMC426649	\$155.00

**United States Department of the Interior**  
**Bureau of Land Management**  
 BUSINESS & SUPPORT SVCS DIV  
 ONE N CENTRAL AVE SUITE 800  
 PHOENIX, AZ 85004 -4427  
 Phone: (602) 417-9200

Receipt

No: 3094943

<b>Transaction #:</b> 3186417	
<b>Date of Transaction:</b> 08/06/2014	
<b>CUSTOMER:</b>	
JOSEPH M CAMPBELL 113 N. PELHAM RD. VOORHEES,NJ 08043	

LINE #	QTY	DESCRIPTION	REMARKS	UNIT PRICE	TOTAL
1	1.00	LOCATABLE MINERALS / MINING CLAIMS- NOT NEW-UNADJUD,ONE AUTH NO. ONLY / MINING CLAIM MONEY RECEIVED CASES: AMC426649/\$155.00		- n/a -	155.00
<b>TOTAL:</b>					<b>\$155.00</b>

PAYMENT INFORMATION			
NOTE: Items will appear on credit card statement as "BLM Denver, Colorado".			
1	AMOUNT:	155.00	POSTMARKED: N/A
	TYPE:	CREDIT CARD	RECEIVED: 08/06/2014
	NAME:	JOSEPH M CAMPBELL 113 N. PELHAM RD. VOORHEES NJ 08043	
	CARD NO:	XXXXXXXXXXXX4064	AUTH CODE: 352562
	NAME ON CARD:	JOSEPH M CAMPBELL	
	EXPIRES:	07/2018	
	SIGNATURE:		

REMARKS

This receipt was generated by the automated BLM Collections and Billing System and is a paper representation of a portion of the official electronic record contained therein.



Run Date: 08/08/14

Run Time: 11:43 AM

42

**DEPARTMENT OF THE INTERIOR  
BUREAU OF LAND MANAGEMENT  
MINING CLAIMS**

**MC Maintenance Fees Paid Through the BLM Pay Portal**

**CBS Receipt: 3094943**

Printed For Lead File # AMC426649

Agency Tracking ID: 761184812

Assessment Year: 2015

Number of BLM Serial Nr: 1

Paid On: 08/05/2014

Total Amount Paid: \$155.00

Claim Name	BLM Serial No	Lead File No	Amount Paid
BORIANA	AMC426649	AMC426649	\$155.00

**United States Department of the Interior**  
**Bureau of Land Management**  
 BUSINESS & SUPPORT SVCS DIV  
 ONE N CENTRAL AVE SUITE 800  
 PHOENIX, AZ 85004 -4427  
 Phone: (602) 417-9200

Receipt

No: 3094943

<b>Transaction #:</b> 3186417	
<b>Date of Transaction:</b> 08/06/2014	
<b>CUSTOMER:</b>	
JOSEPH M CAMPBELL 113 N. PELHAM RD. VOORHEES,NJ 08043	

LINE #	QTY	DESCRIPTION	REMARKS	UNIT PRICE	TOTAL
1	1.00	LOCATABLE MINERALS / MINING CLAIMS- NOT NEW-UNADJUD,ONE AUTH NO. ONLY / MINING CLAIM MONEY RECEIVED CASES: AMC426649/\$155.00		- n/a -	155.00
<b>TOTAL:</b>					<b>\$155.00</b>

PAYMENT INFORMATION			
NOTE: Items will appear on credit card statement as "BLM Denver, Colorado".			
1	AMOUNT:	155.00	POSTMARKED: N/A
	TYPE:	CREDIT CARD	RECEIVED: 08/06/2014
	NAME:	JOSEPH M CAMPBELL 113 N. PELHAM RD. VOORHEES NJ 08043	
	CARD NO:	XXXXXXXXXXXX4064	AUTH CODE: 352562
	NAME ON CARD:	JOSEPH M CAMPBELL	
	EXPIRES:	07/2018	
	SIGNATURE:		

REMARKS

This receipt was generated by the automated BLM Collections and Billing System and is a paper representation of a portion of the official electronic record contained therein.

UNITED STATES  
DEPARTMENT OF THE INTERIOR  
BUREAU OF LAND MANAGEMENT  
**MAINTENANCE FEE PAYMENT FORM  
FOR PLACER MINING CLAIMS**

**AMC 426649**

Remitter Name: Gary Kessell  
Mailing Address: 2148 Taylor Point BLVD  
City, State, Zip: Mobile AL 36695

Check here if this is a change of address.

**FOR COUNTY RECORDER'S USE**

No. of claims 1  
Total due BLM \$ 15.00

1. The maintenance fee may be paid by cash, check, money order, Bureau of Land Management (BLM) Declining Deposit Account, or credit card (VISA, American Express, Discover, or MasterCard). Payments must be remitted to the BLM State Office where your claim or site is recorded and received on or before September 1. If the payment is mailed, the envelope must be postmarked by a bona fide delivery service on or before September 1 and received at the proper BLM State Office within 15 calendar days after the due date. Payments may also be made by telephone using a credit card. A complete listing of BLM State Offices with their addresses and phone numbers can be found at <http://www.blm.gov>.

2. The maintenance fee for the following claim(s) applies to the assessment year 2014.

CLAIM NAME	BLM SERIAL NO.	ACRES IN CLAIM	PAYMENT DUE TO THE BLM (See Instructions on Page 2)
dome basin	AMC426650	20	15.00

REC'D  
BLM AZ STATE OFFICE  
2014 JUL 18 A 10:11  
PIERRE, MONTANA

Use a separate sheet for additional claim names, serial numbers, and claimant names and addresses.

(Continued on page 2)

**ENTERED**  
**JUL 21 2014**  
BY: RAM

# 3080031

**United States Department of the Interior  
Bureau of Land Management  
LANDS/RECREATION & PLANNING  
ONE N CENTRAL AVE  
PHOENIX, AZ 85004 -2203  
Phone: 602-417-9200**

Receipt

No: 3080031

<b>Transaction #:</b> 3171277	
<b>Date of Transaction:</b> 07/18/2014	
<b>CUSTOMER:</b>	
GARY KESSELL 2148 TAYLOR POINTE BLVD MOBILE,AL 36695-7729 US	

LINE #	QTY	DESCRIPTION	REMARKS	UNIT PRICE	TOTAL
1	1.00	LOCATABLE MINERALS / MINING CLAIMS- NOT NEW-UNADJUD,ONE AUTH NO. ONLY / MINING CLAIM MONEY RECEIVED <b>CASES: AMC426650/\$15.00</b>	ADDITINAL MAINT FEES	- n/a -	15.00
2	10.00	IAC PRODUCTS / COPIES/PLOTTERS / APERTURE CARD/FICHE (MTP) / SURVEY NOTES-\$1.10/P		1.10	11.00
3	1.00	IAC PRODUCTS / SERVICE/ADMIN CHARGES / MAILING COSTS / POSTAGE		1.00	1.00
4	1.00	IAC PRODUCTS / COPIES/PLOTTERS / APERTURE CARD/FICHE (MTP) / MASTER TITLE PLAT-PAPER COPIES OF FICHE-\$1.10/P		1.10	1.10
<b>TOTAL:</b>					<b>\$28.10</b>

PAYMENT INFORMATION			
NOTE: Items will appear on credit card statement as "Bureau of Land Mgmt CO".			
1	AMOUNT:	28.10	POSTMARKED: N/A
	TYPE:	CREDIT CARD	RECEIVED: 07/18/2014
	NAME:	KESSELL, GARY 2148 TAYLOR POINTE BLVD MOBILE AL 36695-7729 US	
	CARD NO:	XXXXXXXXXXXX7592	AUTH CODE: H24918
	NAME ON CARD:	GARY E KESSELL	
	EXPIRES:	03/2016	



	SIGNATURE:	
--	------------	--

REMARKS

This receipt was generated by the automated BLM Collections and Billing System and is a paper representation of a portion of the official electronic record contained therein.

Run Date: 06/20/14

Run Time: 09:56 AM

**DEPARTMENT OF THE INTERIOR  
BUREAU OF LAND MANAGEMENT  
MINING CLAIMS**

**MC Maintenance Fees Paid Through the BLM Pay Portal**

*GARY KESSELL*

Printed For Lead File # AMC426649

**CBS Receipt: 3042419**

Agency Tracking ID: 342877517

Assessment Year: 2015

Number of BLM Serial Nr: 1

Paid On: 05/27/2014

Total Amount Paid: \$140.00

Claim Name	BLM Serial No	Lead File No	Amount Paid
DOME BASIN	AMC426650	AMC426649	\$140.00

**United States Department of the Interior**  
**Bureau of Land Management**  
 BUSINESS & SUPPORT SVCS DIV  
 ONE N CENTRAL AVE SUITE 800  
 PHOENIX, AZ 85004 -4427  
 Phone: (602) 417-9200

Receipt

No: 3042419

<b>Transaction #:</b> 3133029	
<b>Date of Transaction:</b> 05/27/2014	
<b>CUSTOMER:</b>	
GARY KESSELL 2148 TAYLOR POINTE BLVD MOBILE,AL 36695	

LINE #	QTY	DESCRIPTION	REMARKS	UNIT PRICE	TOTAL
1	1.00	LOCATABLE MINERALS / MINING CLAIMS- NOT NEW-UNADJUD,ONE AUTH NO. ONLY / MINING CLAIM MONEY RECEIVED CASES: AMC426650/\$140.00		- n/a -	140.00
<b>TOTAL:</b>					<b>\$140.00</b>

PAYMENT INFORMATION			
NOTE: Items will appear on credit card statement as "BLM Denver, Colorado".			
1	AMOUNT:	140.00	POSTMARKED: N/A
	TYPE:	CREDIT CARD	RECEIVED: 05/27/2014
	NAME:	GARY KESSELL 2148 TAYLOR POINTE BLVD MOBILE AL 36695	
	CARD NO:	XXXXXXXXXXXX7592	AUTH CODE: H75498
	NAME ON CARD:	GARY KESSELL	
	EXPIRES:	03/2016	
	SIGNATURE:		

REMARKS

This receipt was generated by the automated BLM Collections and Billing System and is a paper representation of a portion of the official electronic record contained therein.

Run Date: 06/04/14

Run Time: 09:01 AM

**DEPARTMENT OF THE INTERIOR  
BUREAU OF LAND MANAGEMENT  
MINING CLAIMS**

**MC Maintenance Fees Paid Through the BLM Pay Portal**

**CBS Receipt: 3042419**

Printed For Lead File # AMC426649

Agency Tracking ID: 342877517

Assessment Year: 2015

Number of BLM Serial Nr: 1

Paid On: 05/27/2014

Total Amount Paid: \$140.00

Claim Name	BLM Serial No	Lead File No	Amount Paid
DOME BASIN	AMC426650	AMC426649	\$140.00

*Additional \$15 pd ✓*



**United States Department of the Interior  
Bureau of Land Management  
BUSINESS & SUPPORT SVCS DIV  
ONE N CENTRAL AVE SUITE 800  
PHOENIX, AZ 85004 -4427  
Phone: (602) 417-9200**

Receipt

No: 3042419

<b>Transaction #:</b> 3133029	
<b>Date of Transaction:</b> 05/27/2014	
<b>CUSTOMER:</b>	
GARY KESSELL 2148 TAYLOR POINTE BLVD MOBILE,AL 36695	

LINE #	QTY	DESCRIPTION	REMARKS	UNIT PRICE	TOTAL
1	1.00	LOCATABLE MINERALS / MINING CLAIMS- NOT NEW-UNADJUD,ONE AUTH NO. ONLY / MINING CLAIM MONEY RECEIVED <b>CASES: AMC426650/\$140.00</b>		- n/a -	140.00
<b>TOTAL:</b>					<b>\$140.00</b>

PAYMENT INFORMATION					
NOTE: Items will appear on credit card statement as "BLM Denver, Colorado".					
1	AMOUNT:	140.00	POSTMARKED:	N/A	
	TYPE:	CREDIT CARD	RECEIVED:	05/27/2014	
	NAME:	GARY KESSELL 2148 TAYLOR POINTE BLVD MOBILE AL 36695			
	CARD NO:	XXXXXXXXXXXX7592	AUTH CODE:	H75498	
	NAME ON CARD:	GARY KESSELL			
	EXPIRES:	03/2016			
	SIGNATURE:				

REMARKS

This receipt was generated by the automated BLM Collections and Billing System and is a paper representation of a portion of the official electronic record contained therein.

**NOTICE!!**

**These documents have been scanned!**

**Do not place un-scanned documents beneath this notice!**

**Do not remove this notice from this file!**

GPO Jacket No. 560-102  
Print Order 61540  
Rise Business Services, LLC  
Job=AZ15 6/6/2019



Box Number= AZ15125



Claim Begin-End: AMC426649-AMC426653

**5 Miscellaneous**



AZ15125-7

AMC356595-AMC427389

**NO  
DOCUMENTS  
FOUND**

NO DOCUMENTS FOUND  
NO DOCUMENTS FOUND



**NOTICE!!**

**These documents have been scanned!**

**Do not place un-scanned documents beneath this notice!**

**Do not remove this notice from this file!**

GPO Jacket No. 560-102  
Print Order 61540  
Rise Business Services, LLC  
Job=AZ15 6/6/2019



Box Number= AZ15125



Claim Begin-End: AMC426649-AMC426653

**6 Location Notices-Amendments and Supporting Documents**



AZ15125-7

AMC356595-AMC427389



**LOCATION NOTICE FOR LODE MINING CLAIM**

NOTICE IS HEREBY GIVEN that the Boriana

lode mining claim has been located by

GRE INC whose current mailing

address is 2091 E Murray Holladay Road Suite 22E, SLC, UT 84117.

The general course of this claim is South TO North and it is

situated in Mohave County, Arizona. This claim is 1500 feet in length and 600 feet in width. This claim runs from the location monument on which this location notice is posted approximately 400 feet in a NORTH direction to the North end line and 1100 feet in a South direction to the South end line. This claim is marked by six monuments, one at each corner and one at the center of each end line of the claim.

The location monument on which this notice is posted is situated within Section 13, Township 18N, Range 16W, Gila Salt River Base and Meridian, Arizona and this claim encompasses portions

of the following quarter section (s), section (s), Township (s) and Range (s) NE ¼ OF SECTION 24 T18N R16W and the SE ¼ of section 13 T18N R16W

Gila Salt River Base and Meridian, Arizona.

The locality of this claim with reference to some natural object or permanent monument and additional information

(if any) concerning its locality are as follows: DISCOVERY MONUMENT IS LOCATED NORTH 20° 0 MINUTES 9 SECONDS WEST, A DISTANCE OF 1,037 FEET FROM THE PERMANENT MONUMENT LOCATED AT THE SE CORNER OF SECTION 13 T18N R16W

This Notice of Location has been written to capture mineral rights within its boundaries, only on open and locatable ground. In the case that some or parts of the claim boundaries overlap private or patented land it is understood that no rights or ownership is implied or assumed in relation to that portion of the claim. In the case that any part of this claim boundary may overlap another, pre-existing claim, it is understood that no rights or ownership is implied or assumed in relation to that portion of the claim. Any overlap or overstaking that has occurred is solely due to standard sizing of claims and there is no claim or ownership implied or assumed.

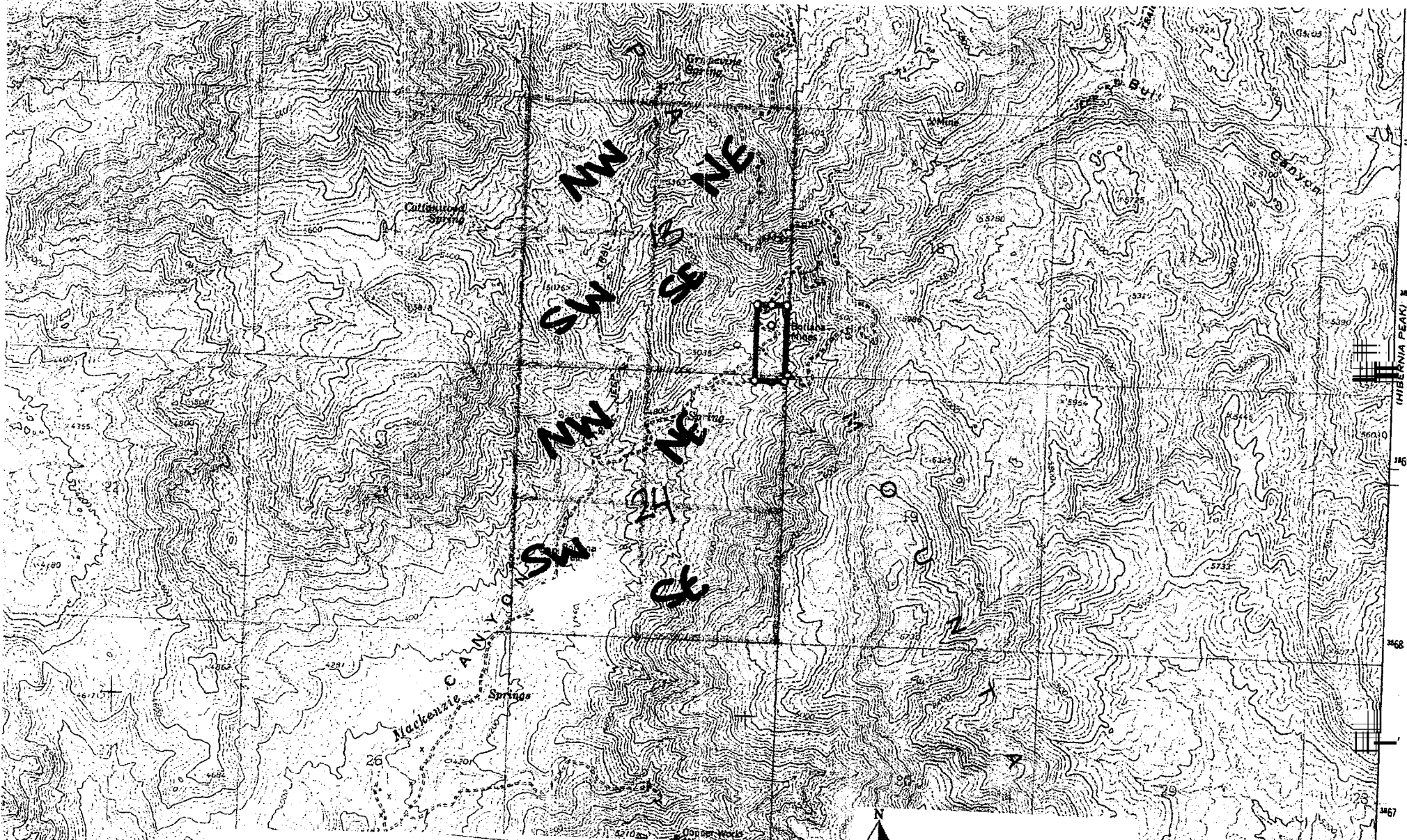
DATED AND POSTED on the ground this 14th day of January, 2014.

LOCATOR (s) 

BLM  
Date  
Stamp

RECEIVED  
BLM AZ STATE OFFICE  
2014 FEB - 3 P 3:08  
PHOENIX, ARIZONA

AMC 126649



1. The above map depicts the Bariana mining claim, which is located in Section 24, Township 18 N, Range 16 W, Gila and Salt River Base and Meridian, Mohave County, Arizona.

2. The type of corner and location monuments used are as follows: 2" x 2" wood posts with blue flagging & metal tags at each corner monument & each endline

3. The bearings and distances in degrees and feet between claim corners are as depicted on the map.

RECEIVED  
 FEB - 3 P 3 08  
 PHOENIX, ARIZONA



**LOCATION NOTICE FOR LODE MINING CLAIM**

NOTICE IS HEREBY GIVEN that the Dome Basin

lode mining claim has been located by

GRE INC whose current mailing

address is 2091 E Murray Holladay Road Suite 22E, SLC, UT 84117.

The general course of this claim is SW TO NE and it is

situated in La Paz County, Arizona. This claim is 1500 feet in length and 600 feet in width. This claim runs from the location monument on which this location notice is posted approximately 300 feet in a NE direction to the NE end line and 1200 feet in a SW direction to the SW end line. This claim is marked by six monuments, one at each corner and one at the center of each end line of the claim.

The location monument on which this notice is posted is situated within Section 28, Township 5N, Range 20W, Gila Salt River Base and Meridian, Arizona and this claim encompasses portions of the following quarter section (s), section (s), Township (s) and Range (s) NW & SW 1/4 OF SECTION 28 T5N R20W

Gila Salt River Base and Meridian, Arizona.

The locality of this claim with reference to some natural object or permanent monument and additional information

(if any) concerning its locality are as follows: DISCOVERY MONUMENT IS LOCATED North 65° 0 MINUTES 16 SECONDS WEST, A DISTANCE OF 20,955 FEET FROM THE PERMANENT MONUMENT LOCATED AT THE SE CORNER OF SECTION 36 T5N R20W

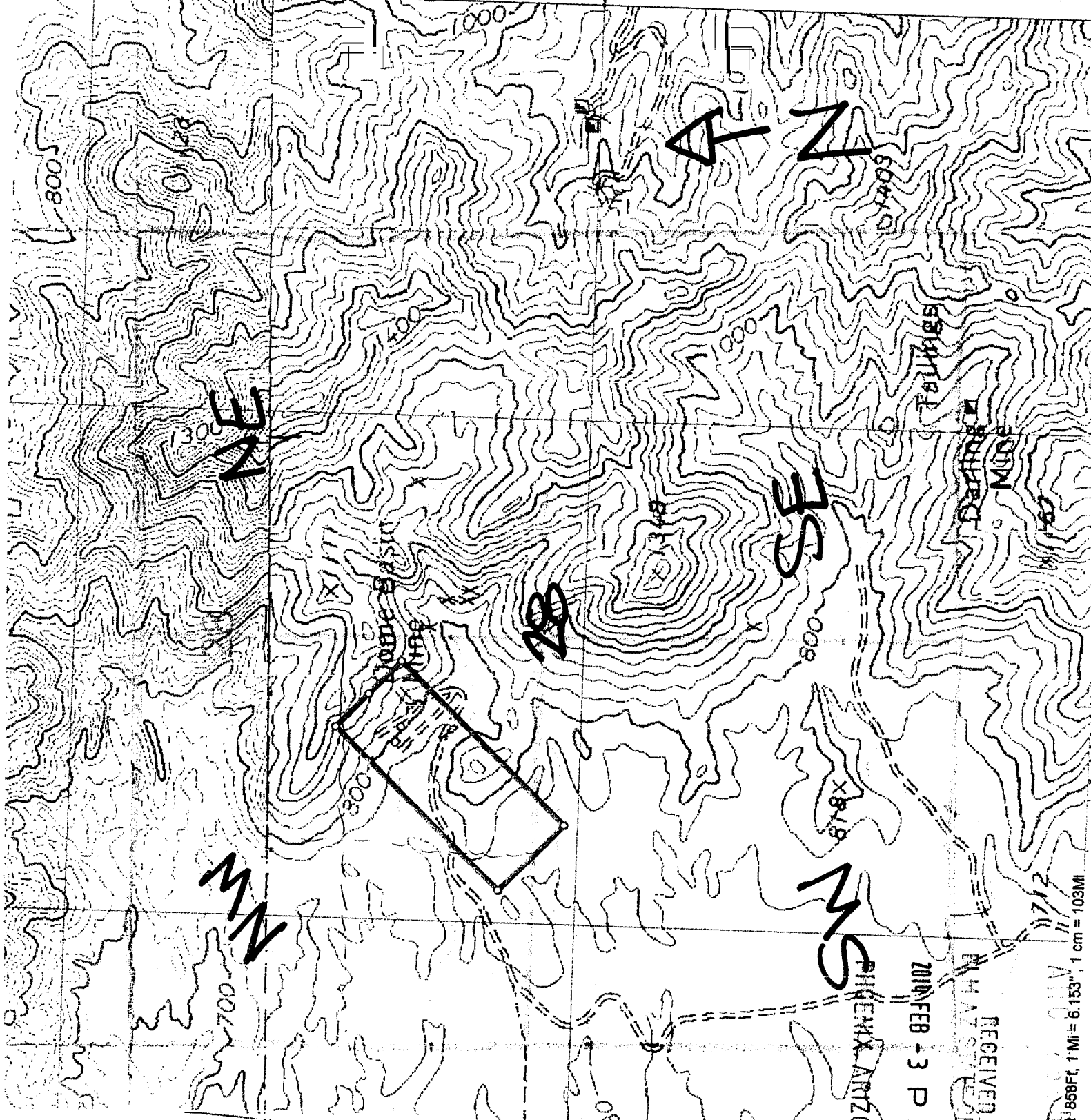
This Notice of Location has been written to capture mineral rights within its boundaries, only on open and locatable ground. In the case that some or parts of the claim boundaries overlap private or patented land it is understood that no rights or ownership is implied or assumed in relation to that portion of the claim. In the case that any part of this claim boundary may overlap another, pre-existing claim, it is understood that no rights or ownership is implied or assumed in relation to that portion of the claim. Any overlap or overstaking that has occurred is solely due to standard sizing of claims and there is no claim or ownership implied or assumed.

DATED AND POSTED on the ground this 15th day of January, 2014.

LOCATOR (s) Jess [Signature]

RECEIVED  
BLM AZ STATE OFFICE  
2014 FEB - 3 P 3:08  
PHOENIX, ARIZONA  
BLM  
Date  
Stamp

AMC 026550



1. The above map depicts the Dome Basin mining claim, which is located in Section (s) 28, Township 5 N, Range 20 W, Gila and Salt River Base and Meridian, La Paz County, Arizona.

2. The type of corner and location monuments used are as follows: 2" x 2" wood posts with blue flagging & metal tags at each corner monument & each endline

3. The bearings and distances in degrees and feet between claim corners are as depicted on the map.

DOME BASIN, 1/5 Scale: 1" = 0.163Mi 262M 856FT, 1" Mi = 6.153", 1 cm = 103M



**LOCATION NOTICE FOR LODE MINING CLAIM**

NOTICE IS HEREBY GIVEN that the Flag

loade mining claim has been located by

GRE INC whose current mailing

address is 2091 E Murray Holladay Road Suite 22E, SLC, UT 84117.

The general course of this claim is Southeast TO Northwest and it

situated in Mohave County, Arizona. This claim is 1500 feet in length and 600 feet in width. This claim runs from the location monument on which this location notice is posted approximately 300 feet in a Northwest direction to the Northwest end line and 1200 feet in a Southeast direction to the Southeast end line. This claim is marked by six monuments, one at each corner and one at the center of each end line of the claim.

The location monument on which this notice is posted is situated within Section 32, Township 20N, Range 15W, Gila Salt River Base and Meridian, Arizona and this claim encompasses portions

of the following quarter section (s), section (s), Township (s) and Range (s) NE ¼ OF SECTION 32 T20N R15W


Gila Salt River Base and Meridian, Arizona.

The locality of this claim with reference to some natural object or permanent monument and additional information

(if any) concerning its locality are as follows: DISCOVERY MONUMENT IS LOCATED South 49° 59 MINUTES 12 SECONDS East, A DISTANCE OF 26,622 FEET FROM THE PERMANENT MONUMENT LOCATED AT THE NW CORNER OF SECTION 14 T20N R16W

This Notice of Location has been written to capture mineral rights within its boundaries, only on open and locatable ground. In the case that some or parts of the claim boundaries overlap private or patented land it is understood that no rights or ownership is implied or assumed in relation to that portion of the claim. In the case that any part of this claim boundary may overlap another, pre-existing claim, it is understood that no rights or ownership is implied or assumed in relation to that portion of the claim. Any overlap or overstaking that has occurred is solely due to standard sizing of claims and there is no claim or ownership implied or assumed.

DATED AND POSTED on the ground this 12th day of January, 2014.

LOCATOR (s) 

RECEIVED  
BLM AZ STATE OFFICE  
2014 FEB -3 P 3:01  
PHOENIX, ARIZONA  
BLM  
Date  
Stamp

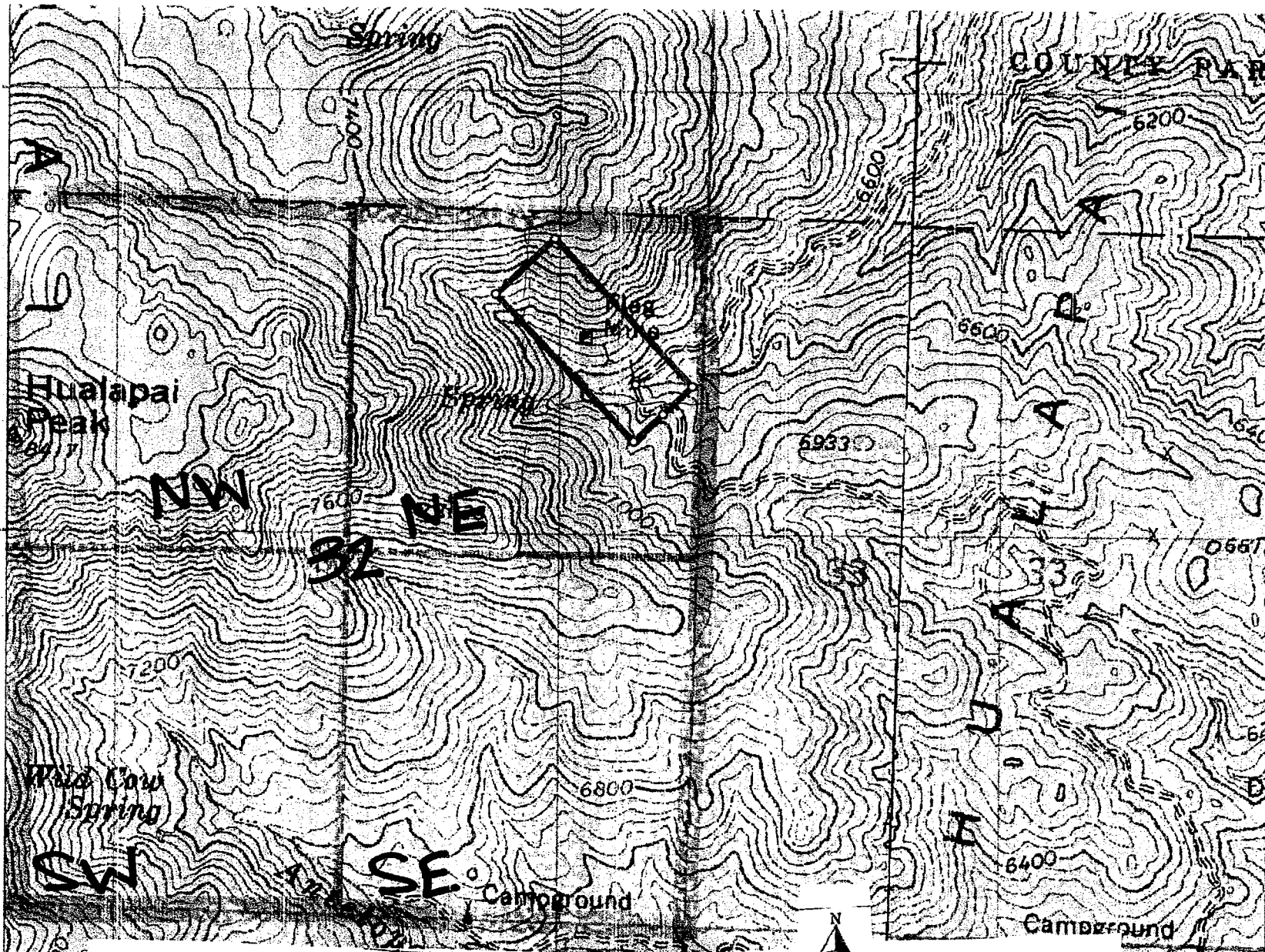
110126551

3,886,000

3,885,000

3,884,000

35° 3' 37.3



1. The above map depicts the Flag mining claim, which is located in Section (s) 32, Township 20 N, Range 15 W, Gila and Salt River Base and Meridian, Mohave County, Arizona.
2. The type of corner and location monuments used are as follows: 2" x 2" wood posts with blue flagging & metal tags at each corner monument & each endline
3. The bearings and distances in degrees and feet between claim corners are as depicted on the map.

34.710" N

FLAG.it5 Scale: 1" = 0.208Mi 334Mi 1.096Ft, 1 Mi= 4.819", 1 cm = 131Mi



**LOCATION NOTICE FOR LODE MINING CLAIM**

NOTICE IS HEREBY GIVEN that the Never Get Left

lode mining claim has been located by

GRE INC whose current mailing

address is 2091 E Murray Holladay Road Suite 22E, SLC, UT 84117.

The general course of this claim is Northwest TO Southeast and it

situated in Mohave County, Arizona. This claim is 1500 feet in length and 600 feet in width. This claim runs from the location monument on which this location notice is posted approximately 300 feet in a Northwest direction to the Northwest end line and 1200 feet in a Southeast direction to the Southeast end line. This claim is marked by six monuments, one at each corner and one at the center of each end line of the claim.

The location monument on which this notice is posted is situated within Section 21, Township 28N, Range 18W, Gila Salt River Base and Meridian, Arizona and this claim encompasses portions

of the following quarter section (s), section (s), Township (s) and Range (s) SW ¼ OF SECTION 21 T28N R18 W and the NW ¼ of section 28 T28N R18W


Gila Salt River Base and Meridian, Arizona.

The locality of this claim with reference to some natural object or permanent monument and additional information

(if any) concerning its locality are as follows: DISCOVERY MONUMENT IS LOCATED NORTH 78° 27 MINUTES 17 SECONDS East, A DISTANCE OF 1,439 FEET FROM THE PERMANENT MONUMENT LOCATED AT THE SW CORNER OF SECTION 21 T28N R18W

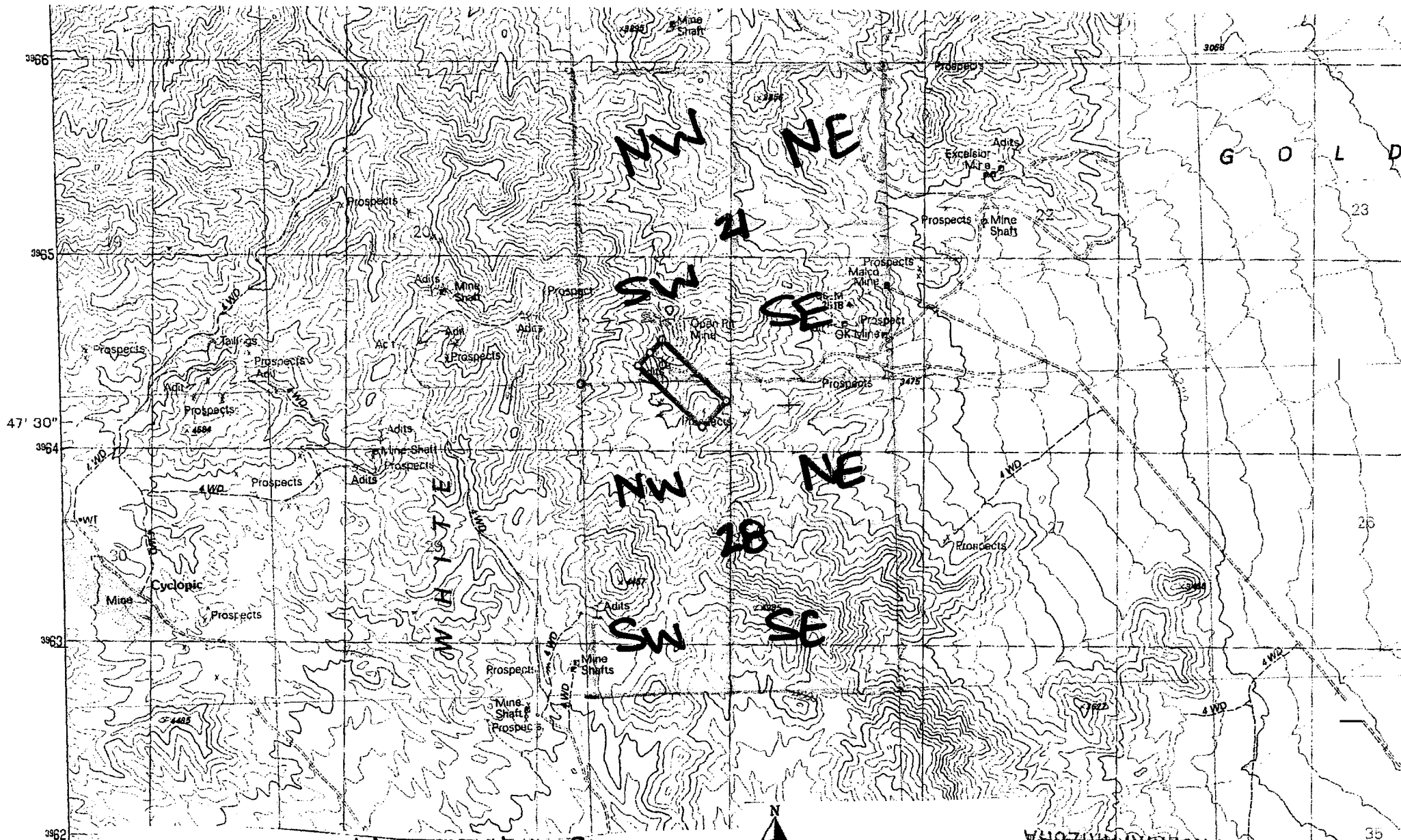
This Notice of Location has been written to capture mineral rights within its boundaries, only on open and locatable ground. In the case that some or parts of the claim boundaries overlap private or patented land it is understood that no rights or ownership is implied or assumed in relation to that portion of the claim. In the case that any part of this claim boundary may overlap another, pre-existing claim, it is understood that no rights or ownership is implied or assumed in relation to that portion of the claim. Any overlap or overstaking that has occurred is solely due to standard sizing of claims and there is no claim or ownership implied or assumed.

DATED AND POSTED on the ground this 11th day of January, 2014.

LOCATOR (s) 

BLM	2014 FEB -3 PM 2:07	RECEIVED
Date		
Stamp	PHOENIX, ARIZONA	

110126652



1. The above map depicts the Never Get Left mining claim, which is located in Section (s) 21 & 28, Township 28 N, Range 18 W, Gila and Salt River Base and Meridian, Mohave County, Arizona.

2. The type of corner and location monuments used are as follows: 2" x 2" wood posts with blue flagging & metal tags at each corner monument & each endline

3. The bearings and distances in degrees and feet between claim corners are as depicted on the map.

RECEIVED  
 2011 FEB 3 3:01  
 PHOENIX, ARIZONA



**LOCATION NOTICE FOR LODE MINING CLAIM**

NOTICE IS HEREBY GIVEN that the Shadow Mountain

lode mining claim has been located by

GRE INC whose current mailing

address is 2091 E Murray Holladay Road Suite 22E, SLC, UT 84117.

The general course of this claim is SW TO NE and it is

situated in La Paz County, Arizona. This claim is 1500 feet in length and 600 feet in width. This claim runs from the location monument on which this location notice is posted approximately 300 feet in a NE direction to the NE end line and 1200 feet in a SW direction to the SW end line. This claim is marked by six monuments, one at each corner and one at the center of each end line of the claim.

The location monument on which this notice is posted is situated within Section 31, Township 4N, Range 31W, Gila Salt River Base and Meridian, Arizona and this claim encompasses portions

of the following quarter section (s), section (s), Township (s) and Range (s) NW ¼ OF SECTION 31 T4N R19W

Gila Salt River Base and Meridian, Arizona.

The locality of this claim with reference to some natural object or permanent monument and additional information

(if any) concerning its locality are as follows: DISCOVERY MONUMENT IS LOCATED South 27° 27 MINUTES 2 SECONDS WEST, A DISTANCE OF 18,477 FEET FROM THE PERMANENT MONUMENT LOCATED AT THE NE CORNER OF SECTION 17 T14N R19W

This Notice of Location has been written to capture mineral rights within its boundaries, only on open and locatable ground. In the case that some or parts of the claim boundaries overlap private or patented land it is understood that no rights or ownership is implied or assumed in relation to that portion of the claim. In the case that any part of this claim boundary may overlap another, pre-existing claim, it is understood that no rights or ownership is implied or assumed in relation to that portion of the claim. Any overlap or overstaking that has occurred is solely due to standard sizing of claims and there is no claim or ownership implied or assumed.

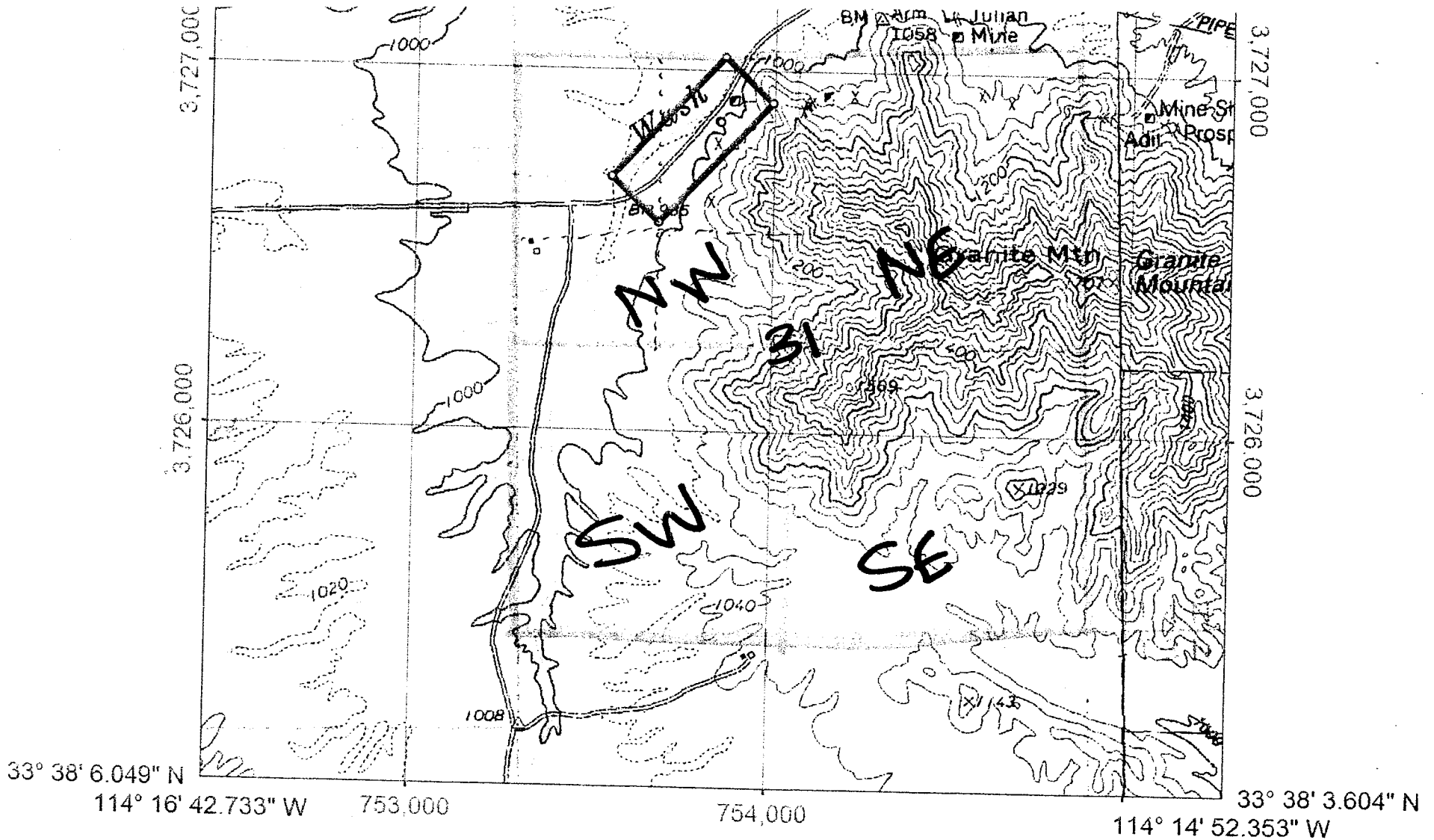
DATED AND POSTED on the ground this 15th day of January, 2014.

LOCATOR (s) *Jose Sumi*

RECEIVED  
BLM AZ STATE OFFICE  
2014 FEB - 3 P 3: 08  
PHOENIX, ARIZONA

BLM  
Date  
Stamp

ATTON 25653



1. The above map depicts the Shadow Mountain mining claim, which is located in Section (s) VNOZIRV 'XINCOH PHOENIX, ARIZONA, Township 31 4 N, Range 19 W, Gila and Salt River Base and Meridian, LA PAZ County, Arizona.

2. The type of corner and location monuments used are as follows: 2" x 2" wood posts with blue flagging & metal tags at each corner monument & each end line

3. The bearings and distances in degrees and feet between claim corners are as depicted on the map.

Map Projection: UTM: Zone 11N,  
Meters, NAD83  
UTM Grid: UTM: Zone  
11N, Meters, NAD83  
Built with BigTopo9 www.igage.com  
(B18170)  
Source Maps: Quartzsite, AZ, Midd  
Camp Mountain, AZ

89948

DEPARTMENT OF INTERIOR  
BUREAU OF LAND MANAGEMENT

Input Parameters for Geographic Report with Land

System Id = CR

Admin State = AZ

Geo State =

Casetype Begins With

Case Disp Txt = AUTHORIZED, CANCELLED, EXPIRED, PENDING, REJECTED, RELINQUISHED, VOID, WITHDRAWN

Mer Twp Rng = 14 0040N 0190W

Section = 031, 999

Mtrs =

Commodity =

Commodity Txt =

Pending Org =

Pend Org Decode =

Total Rows Returned: 1

RUN TIME: 05:47 PM

UNITED STATES DEPARTMENT OF INTERIOR  
BUREAU OF LAND MANAGEMENT  
GEOGRAPHIC REPORT WITH LAND  
Sorted by Serial Number

RUN DATE: 02/13/2014

Page 1 of 1

Adm State: AZ

Serial Number: AZA 029602

Total Case Acres: 10.230

<u>Casetype</u>	<u>Case Disp</u>	14	0040N	0190W	<u>Sect</u>	<u>Sur Typ</u>	<u>Sur Num</u>	<u>Suff</u>	<u>Subdivision</u>	<u>Act Pend</u>
281001	AUTHORIZED				031	LOTS			3,4;	Y

Serial Number: AZA 033272

Total Case Acres: 6.882

<u>Casetype</u>	<u>Case Disp</u>	14	0040N	0190W	<u>Sect</u>	<u>Sur Typ</u>	<u>Sur Num</u>	<u>Suff</u>	<u>Subdivision</u>	<u>Act Pend</u>
286203	AUTHORIZED				031	LOTS			1,3,4;	Y

Serial Number: AZAR 0018973

Total Case Acres: 8.635

<u>Casetype</u>	<u>Case Disp</u>	14	0040N	0190W	<u>Sect</u>	<u>Sur Typ</u>	<u>Sur Num</u>	<u>Suff</u>	<u>Subdivision</u>	<u>Act Pend</u>
285003	AUTHORIZED				031	FF LOTS		1	NW; 3,4;	Y Y

Serial Number: AZPHX 0086772

Total Case Acres: 1.000

<u>Casetype</u>	<u>Case Disp</u>	14	0040N	0190W	<u>Sect</u>	<u>Sur Typ</u>	<u>Sur Num</u>	<u>Suff</u>	<u>Subdivision</u>	<u>Act Pend</u>
282105	AUTHORIZED				031	FF		1	M&B;	



Input Parameters for Geographic Report with Land

System Id = CR

Admin State = AZ

Geo State =

Casetype Begins With

Case Disp Txt = AUTHORIZED, CANCELLED, EXPIRED, PENDING, REJECTED, RELINQUISHED, VOID, WITHDRAWN

Mer Twp Rng = 14 0050N 0200W

Section = 028, 999

Mtrs =

Commodity =

Commodity Txt =

Pending Org =

Pend Org Decode =

Total Rows Returned: 0

Input Parameters for Geographic Report with Land

System Id = CR

Admin State = AZ

Geo State =

Casetype Begins With

Case Disp Txt = AUTHORIZED, CANCELLED, EXPIRED, PENDING, REJECTED, RELINQUISHED, VOID, WITHDRAWN

Mer Twp Rng = 14 0180N 0160W

Section = 013, 024, 999

Mtrs =

Commodity =

Commodity Txt =

Pending Org =

Pend Org Decode =

Total Rows Returned: 7

RUN TIME: 05:49 PM

UNITED STATES DEPARTMENT OF INTERIOR  
BUREAU OF LAND MANAGEMENT  
GEOGRAPHIC REPORT WITH LAND  
Sorted by Serial Number

RUN DATE: 02/13/2014  
Page 1 of 1

Adm State: AZ

Serial Number: AZA 023217BP  
Total Case Acres: 4,990.440

<u>Casetype</u>	<u>Case Disp</u>	14	0180N	0160W	<u>Sect</u>	<u>Sur Typ</u>	<u>Sur Num</u>	<u>Suff</u>	<u>Subdivision</u>	<u>Act Pend</u>
220100	AUTHORIZED				013	ALIQ			W2W2;	

Serial Number: AZA 025493  
Total Case Acres: 40,000.000

<u>Casetype</u>	<u>Case Disp</u>	14	0180N	0160W	<u>Sect</u>	<u>Sur Typ</u>	<u>Sur Num</u>	<u>Suff</u>	<u>Subdivision</u>	<u>Act Pend</u>
231106	AUTHORIZED				013	FF			PART SESW;	
					024	ALIQ			NWNW;	
						FF			PART NENW,S2NW,W2SW;	

Serial Number: AZAR 0034597  
Total Case Acres: 92.960

<u>Casetype</u>	<u>Case Disp</u>	14	0180N	0160W	<u>Sect</u>	<u>Sur Typ</u>	<u>Sur Num</u>	<u>Suff</u>	<u>Subdivision</u>	<u>Act Pend</u>
281008	AUTHORIZED				013	ALIQ			E2NE,SWNE,NESE;	

Serial Number: AZPHX 0034352  
Total Case Acres: 424.177

<u>Casetype</u>	<u>Case Disp</u>	14	0180N	0160W	<u>Sect</u>	<u>Sur Typ</u>	<u>Sur Num</u>	<u>Suff</u>	<u>Subdivision</u>	<u>Act Pend</u>
285003	AUTHORIZED				013	ALIQ			S2SE;	
					024	ALIQ			W2NE,SEW,SW;	

DEPARTMENT OF INTERIOR  
BUREAU OF LAND MANAGEMENT

Input Parameters for Geographic Report with Land

System Id = CR

Admin State = AZ

Geo State =

Casetype Begins With

Case Disp Txt = AUTHORIZED, CANCELLED, EXPIRED, PENDING, REJECTED, RELINQUISHED, VOID, WITHDRAWN

Mer Twp Rng = 14 0200N 0150W

Section = 032, 999

Mtrs =

Commodity =

Commodity Txt =

Pending Org =

Pend Org Decode =

Total Rows Returned: 1



RUN TIME: 05:50 PM

UNITED STATES DEPARTMENT OF INTERIOR  
BUREAU OF LAND MANAGEMENT  
GEOGRAPHIC REPORT WITH LAND  
Sorted by Serial Number

RUN DATE: 02/13/2014  
Page 1 of 1

Adm State: AZ

Serial Number: AZAR 0035635  
Total Case Acres: 404.280

<u>Casetype</u>	<u>Case Disp</u>				<u>Sect</u>	<u>Sur Typ</u>	<u>Sur Num</u>	<u>Suff</u>	<u>Subdivision</u>	<u>Act Pend</u>
289008	AUTHORIZED	14	0200N	0150W	032	ALIQ			S2SE;	

DEPARTMENT OF INTERIOR  
BUREAU OF LAND MANAGEMENT

Input Parameters for Geographic Report with Land

System Id = CR

Admin State = AZ

Geo State =

Casetype Begins With

Case Disp Txt = AUTHORIZED, CANCELLED, EXPIRED, PENDING, REJECTED, RELINQUISHED, VOID, WITHDRAWN

Mer Twp Rng = 14 0280N 0180W

Section = 021, 028, 999

Mtrs =

Commodity =

Commodity Txt =

Pending Org =

Pend Org Decode =

Total Rows Returned: 3

RUN TIME: 05:51 PM

UNITED STATES DEPARTMENT OF INTERIOR  
BUREAU OF LAND MANAGEMENT  
GEOGRAPHIC REPORT WITH LAND  
Sorted by Serial Number

RUN DATE: 02/13/2014  
Page 1 of 1

Adm State: AZ

Serial Number: AZA 026098  
Total Case Acres: 4.000

<u>Casetype</u>	<u>Case Disp</u>	14	0280N	0180W	<u>Sect</u>	<u>Sur Typ</u>	<u>Sur Num</u>	<u>Suff</u>	<u>Subdivision</u>	<u>Act Pend</u>
380913	EXPIRED				021	FF		1	PORTION;	
					028	FF		1	PORTION;	

Serial Number: AZA 031118  
Total Case Acres: 2.000

<u>Casetype</u>	<u>Case Disp</u>	14	0280N	0180W	<u>Sect</u>	<u>Sur Typ</u>	<u>Sur Num</u>	<u>Suff</u>	<u>Subdivision</u>	<u>Act Pend</u>
380913	EXPIRED				021	ALIQ			SESW;	






















# GOLD RUSH


EXPEDITIONS

2091 E. MURRAY HOLLADAY RD, STE. 22E

SALT LAKE CITY, UTAH 84117

RECEIVED  
BLM AZ STATE OFFICE  
2014 FEB -3 PM 3:07  
PHOENIX, ARIZONA

Arizona BLM  
Attn: Cashier  
One N. Central Ave., Ste. 800  
Phoenix, AZ 85004



Salt Lake City UT 841  
WED 29 JAN 2014 PM

